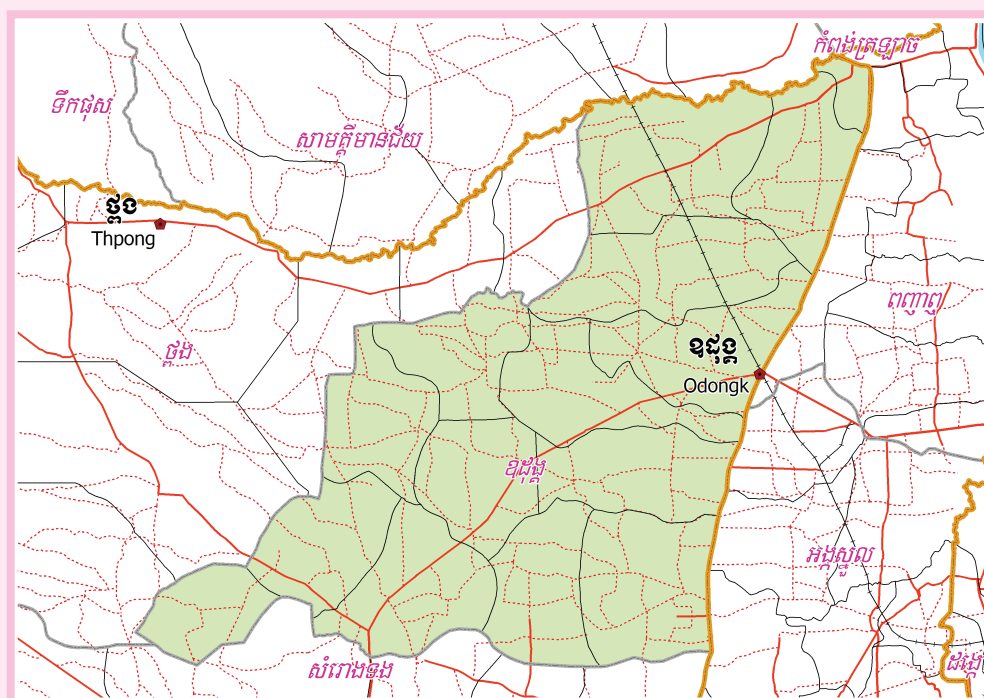


KINGDOM OF CAMBODIA
Nation Religion King



**National Committee for Sub-National
Democratic Development (NCDD)**



ODONGK DISTRICT DATA BOOK 2009

District Code Nr: 505
Kampong Speu Province

October 2009

Odongk District Data Book 2009

District Code Nr: 505

Kampong Speu Province

Table of Contents

| | |
|--|-----|
| List of Abbreviations | i |
| Glossary..... | ii |
| Preface | vi |
| Introduction | vii |
| SECTION A: GEOGRAPHY | 1 |
| 1 Administration and Infrastructure..... | 3 |
| 2 Land Use and Natural Resources..... | 5 |
| 3 Geography | 7 |
| 3.1 Land Area | 7 |
| 3.2 Distances between Offices | 7 |
| SECTION B: DISTRICT PROFILE | 9 |
| 1 General Information | 11 |
| 1.1 Population of the District..... | 11 |
| 1.2 Occupations | 12 |
| 1.3 Property | 14 |
| 2 Infrastructure and Economy..... | 17 |
| 2.1 Roads in meters over 3 years..... | 17 |
| 2.2 Sewerage Pipes in meters over 3 years..... | 17 |
| 2.3 Drainage and Bridges | 17 |
| 2.4 Services in the District | 17 |
| 2.5 Agriculture..... | 18 |
| 3 Social Aspects | 29 |
| 3.1 Education | 29 |
| 3.2 Health..... | 35 |
| 3.3 Water and Sanitation | 37 |
| 3.4 Vulnerable groups..... | 41 |
| 3.5 Migration | 43 |
| 4 Natural Resources and Environment (NRE)..... | 45 |
| 4.1 Families involved with NRE issues over 3 years | 45 |
| 4.2 Percentage of Families involved with Natural Resource issues, by Commune, for 2008 | 45 |
| 4.3 Percentage Houses with access to Garbage collection and Families affected by environmental Pollution, by Commune, for 2008 | 45 |
| 4.4 Percentage Families using chemical Fertilizer and chemical Pesticides, by Commune, for 2008 .. | 46 |
| 5 Administration and Security | 47 |

| | | |
|------|---|-----|
| 5.1 | Birth Registration across 3 years..... | 47 |
| 5.2 | Number of unregistered Infants born in 2008, by Commune | 47 |
| 5.3 | Registered criminal Cases over 3 years | 47 |
| 5.4 | Registered criminal Cases per 10,000 people, by Commune, for 2008..... | 47 |
| 5.5 | Number of registered Land Disputes, by Commune, in 2008 | 48 |
| 6 | Gender | 49 |
| 6.1 | Registered Domestic Violence over 3 years..... | 49 |
| 6.2 | Percentage of registered cases of Families experiencing domestic Violence, by Commune, in 2008 | 49 |
| 6.3 | Women's involvement over 3 years..... | 49 |
| 6.4 | Percentage of Female Participants in Civil Society and of 18-60 year women with uncertain Jobs, by Commune, in 2008 | 50 |
| 6.5 | Female-headed Households over 3 years..... | 50 |
| 6.6 | Percentage female-headed Households and with Children of less than 5 years old, by Commune, in 2008 | 50 |
| 7 | Indigenous People in the District | 51 |
| 7.1 | Ethnic Minorities in the District over 3 years..... | 51 |
| 7.2 | Other Minorities in the District over 3 years..... | 51 |
| | SECTION C: PLANS AND PROJECTS | 53 |
| 8 | Priorities and Plans | 55 |
| 8.1 | Priorities of Commune Councils for 2009 in the District by Sector | 55 |
| 8.2 | Temporary Agreements by Commune, for 2009 | 76 |
| 8.3 | Outputs, estimated and actual costs of C/S Fund Projects between 2005 and 2008, by Commune | 103 |
| 8.4 | Total Expenditure on C/S Fund Projects by sector and commune between 2005 and 2008..... | 105 |
| 8.5 | Actual 2009 C/S Fund projects by Commune | 106 |
| 9 | District level Projects from 2006 to 2009 | 108 |
| 9.1 | District Initiative Infrastructure Projects from 2006 to 2009 | 108 |
| 9.2 | District Initiative Service Projects from 2006 to 2009 | 109 |
| 9.3 | Inter Commune Council Projects in 2008 and 2009 | 110 |
| 9.4 | Other Projects in 2008 and 2009 | 110 |
| | SECTION D: SERVICES AND ORGANIZATIONS | 113 |
| 10 | Infrastructure..... | 115 |
| 10.1 | Length of and Expenditure on Roads in 2008, by District | 115 |
| 10.2 | Scale of and Expenditure on Irrigation in 2008, by District..... | 115 |
| 10.3 | Power Supply in 2008, by District | 116 |
| 11 | Health Facilities..... | 117 |

| | |
|--|-----|
| 11.1 Health Facilities in the Province, by Operational District..... | 117 |
| 11.2 Health Facilities and Staff in the province, by Operational District..... | 117 |
| 11.3 Deliveries in 2007 in the Province, by Operational District..... | 119 |
| 12 Education | 120 |
| 12.1 Schools, Classes, Students, Staff, for for all levels, for 2007/2008 by District..... | 120 |
| 12.2 Characteristics of Schools and School Principals for 2007/2008 by Commune | 120 |
| 12.3 Enrolment by Level of Education, 2006/2007 by Commune | 121 |
| 12.4 Enrolment by Level of Education, 2007/2008 by Commune | 122 |
| 12.5 Aspects of Enrolment for 2007/2008 by Commune..... | 122 |
| 12.6 School Buildings for all schools in the District for 2007/2008, by Commune | 123 |
| 12.7 Conditions of Classrooms and Existence of Separate School Office and Library, by Commune | 123 |
| 12.8 Community Participation and Financing across all schools in the District for 2007/2008 by Commune | 124 |
| 12.9 Percentage Student Flow Rates and Graduation by level 2006/2007, by Commune | 125 |
| 13 Staff and Resources at the District | 126 |
| 13.1 District Councilors elected in 2009 | 126 |
| 13.2 Committees of the Council..... | 126 |
| 13.3 Board of Governors..... | 127 |
| 13.4 Offices under Sala Krong, Sala Srok and Sala Khan | 127 |
| 13.5 Municipality/District/Khan line offices..... | 127 |
| 13.6 Properties and Equipment of District Administration | 128 |
| 13.7 Registered Revenue of the District Administration in 2008 | 129 |
| 13.8 Services in the District | 129 |
| 13.9 Civil Society Organizations active in the District..... | 129 |
| 13.10 Private Sector Organizations..... | 130 |
| SECTION E: POVERTY DATA | 131 |
| 14 Data on Poverty | 133 |
| 14.1 Predicted Poverty Rates for 2009, by commune | 133 |
| 14.2 Poverty data from survey..... | 133 |

List of Abbreviations

| | |
|---------------|--|
| # | Number |
| AGR | Agriculture |
| BR | Birth Registration |
| C. Pilot | Piloted Commune |
| C/S | Commune / Sangkat |
| CBO | Community-Based Organization |
| CDB | Commune Database |
| CDPD | Commune Development and Planning Database |
| CIP | Commune Investment plan |
| CLTS | Community Led-Total Sanitation |
| Comm. | Commune |
| Com Cov | Commune Covered |
| CPA | Complementary Package of Activities |
| CPS | Community Preschool |
| CCWC | Commune Committees for Women and Children |
| DANIDA | Danish International Development Agency |
| DDLG | Democratic Development and Local Governance Project (EC-UNDP) |
| DFID | Department For International Development (UK) |
| DIP | District Initiative Project |
| DIS | District Information System |
| District PDRD | District Office of Rural Development |
| District WP | District Work Plan |
| DIW | District Integration Workshop |
| DoLA | Department of Local Administration |
| Dr | Doctor |
| DWRM | District Office of Water Resource and Meterology |
| ECD | Early Childhood education (part of PE) |
| EMIS | Education Management Information System |
| Event IC | Celebration of International Days |
| FDH | Former District Hospital |
| GTZ | German Society for Technical Cooperation (Gesellschaft für Technische Zusammenarbeit GmbH) |
| Ha | Hectare |
| HC | Health Center |
| HC (NB) | Health Center (no building) |
| HH | Headed Household |
| HSI | Intervention for Health |
| HP | Health Post |
| HW | Hand Washing |
| ICC | Inter Commune Council |
| IFAD | International Fund for Agricultural Development |
| IND | Industry |
| Inter-commune | Inter-Commune Project Management Committee or Inter-commune project |
| IO | International Organization |
| LASED | Land Allocation for Socio-Economic Development |
| LGCR | Local Governance for Children's Rights |
| M&E | Monitoring and Evaluation |
| MA | Medical Assistant |
| MoEYS | Ministry of Education, Youth and Sports |
| MoH | Ministry of Health |

| | |
|------------|--|
| MoP | Ministry of Planning |
| MPA | Minimum Package of Activities |
| MW1 | Primary Midwives |
| MW2 | Secondary Midwives |
| n/a | Not available |
| NCD | National Contracts Database |
| NCDD | National Committee for Sub-National Democratic Development |
| NGO | Non-Governmental Organization |
| NRML | Natural Resources Management and Livelihood |
| NU1 | Primary Nurse |
| NU2 | Secondary Nurse |
| OD | Operational District |
| ODF | Open Defecation Free |
| Ope. Costs | Operational Costs |
| Others | Other Staff |
| PBW | Public Works |
| PDoEYS | Provincial Department of Education, Youth and Sport |
| PDRD | Provincial Department of Rural Development |
| PDWRM | Provincial Department of Water Resource and Meteorology |
| PE | Parenting Education |
| PHAST | Participatory Hygiene and Sanitation Transformation |
| PHD | Provincial Health Department |
| PID | Project Information Database |
| PMC | Project Management Committee |
| Pop 04-05 | Population Covered 2004 or 2005 |
| PSDD | Project to Support Democratic Development through Decentralization and Deconcentration |
| RRD | Rural Road Development |
| RH | Referral Hospital |
| RILGP | Rural Investment and Local Governance Project |
| RPRP | Rural Poverty Reduction Program |
| RuLIP | Rural Livelihoods Improvement Program |
| SIDA | Swedish International Development Cooperation Agency |
| SPPA | Senior Provincial Program Advisor |
| TBA | Traditional Birth Attendant |
| UNDP | United Nations Development Project |
| UNICEF | United Nations Children's Fund |
| Vil | Village |
| Vil Cov | Village Covered |
| VIL-HC | Distance from Village to Health Center |
| WASH | Water, Sanitation and Hygiene |
| WRM | Water Resource and Meteorology |

Glossary

C/S Fund: The Commune/Sangkat Fund is established and managed by the Government of Cambodia to provide financial support for development projects and administrative costs of Commune/Sangkat Councils. The amount is determined as a percentage of the National Budget (for 2009: 2.8% over the 2008 budget) and is expected to increase gradually over the years. The total 2009 budget under this fund is \$ 27,643,902 (of which \$ 19,272,170 is for Development Projects and \$ 8,371,731 for Administration). Under the Rural Investment and Local Governance Project the World Bank currently reimburses the costs of development projects if these meet the Bank's criteria.

CDB: the Commune Data Base is a national database, compiled by the Ministry of Planning, on the basis of detailed questionnaires, completed at village and commune level, which are then sent to the Departments of Planning for data entry. The most recent round of data collection took place at the end of 2008 (and is reflected in the District Data Books). Commune, District and Provincial Profiles can be generated from this database and should be available from provincial Departments of Planning.

CDPD: the Commune Development and Planning Database is a database maintained by Departments of Planning and Ministry of Planning, recording proposed activities as determined and prioritized by Commune and Sangkat Councils; the Temporary Agreements between these councils and supporting agencies, as decided at District Integration Workshops and details on projects that actually take place at commune, district and provincial levels.

CIP: The Commune Investment Plan is a rolling three-year plan, developed and decided by the Commune or Sangkat Council. It sets priorities and identifies the projects proposed for the years to come.

Commune and Sangkat (C/S): the Communes (in rural areas) and Sangkats (in urban areas) are the lowest and smallest units of local government. Councils are elected directly, once in five years, for the 1417 Communes and 204 Sangkats. In the C/S there are 14,119 villages, which have Village Chiefs, but don't constitute a formal level of local government.

DIP: the District Initiative Project is jointly supported by the MDLF (Multi-Donor Livelihood Facility (supporting the NRM&L Program)) and PSDD. In 2009 it covers 106 districts, 60% of the total in the country, with a budget of \$ 3.2 million. It is focused on capacity development in planning, democratic development, public competitive procurement, financial management and service delivery.

DIS: The District Information System is a national database maintained by NCDD, recording resources, staff, revenue, infrastructure and equipment available in the 193 Districts and Khans throughout the country. The last update took place in July 2009

District, Municipality and Khan constitutes the third level of Government in Cambodia. There are 159 rural Districts, 26 Municipalities and 8 Khans of Phnom Penh Capital. They all have Councils which were, for the first time, elected in May 2009, by the Commune/Sangkat Councilors. These councils have a mandate for 5 years.

DIW: District Integration Workshops are held between July and October, to bring Commune/Sangkat Councils, looking for support for their projects, together with the governmental and non-governmental agencies that may provide support.

ICC: Inter Communes Council projects are executed in 10 provinces under the Democratic and Decentralized Local Governance Project (DDLG). This five year project (2006-2010) is executed by Ministry of Interior and funded by the European Commission and UNDP. The project focuses on improving dialogue partnership and accountability; create a network of Commune Councils at the provincial and national level and support and contribute to local area development for poverty reduction. The work under the ICC component supports investments and services formulated through inter-commune dialogue and planning.

MEDiCAM: A non-profit and non-partisan membership organization for NGOs active in Cambodia's health sector. It is the primary networking agency for health-related NGOs

NCDD: the National Committee for sub-National Democratic Development is the inter-ministerial body charged with the implementation of the Organic Law (a key legislative document, adopted in 2008, outlining the envisaged decentralization). NCDD also channels substantial financial assistance by a number of Development Partners, to projects and programs at various levels. This amounted to over \$ 91 million in 2008. More information at: www.ncdd.gov.kh. This website also provides access to reports, manuals, legal documents, details on projects and more.

OD: the Operational Districts are the districts as defined and used by the Ministry of Health. These do not coincide with the 193 (Administrative) Districts and Khans, as used by all other RGC agencies. The Operational Districts are usually larger, and so there are 77 Operational Districts against 193 administrative Districts and Khans. However they do fit within the boundaries of administrative provinces.

PID: The Project Information Database is the database maintained by NCDD at national and sub national level, to follow all aspects of projects by Commune and Sangkat Councils, including the C/S Fund projects

Provincial Investment Fund (PIF)

The Provincial Investment Fund is allocated to all Provinces and Municipalities according to a population based formula. Part of the fund is earmarked for support to planning activities of the Provincial / Municipal Department of Planning; and to gender mainstreaming activities of the Provincial Department of Women's Affairs. The remaining "un-earmarked PIF" is allocated by PRDC to sectoral technical departments against established criteria and in response to proposals with prioritisation taking into account: priorities formulated by the CS Councils and aggregated by District into District Priority Activities Matrices (DPAM); alignment with national planning and poverty alleviation criteria, complementarity with other planned activities; and performance of the Department concerned in implementation of activities in previous years. With this provisional allocation, the Department then programs activities through the District Integration Process. Finally, the agreed activities, plus support costs amounting to no more than 25% of the total, are included in a sub-contract signed between PRDC and the Department, pursuant to the overall PSDD contract signed between NCDD and PRDC. Total budget has been around \$ 2 million per year.

Province: the 23 Provinces and Phnom Penh Capital City represent the 2nd layer of government. They vary in size, from very small, like Kep (approx. 36,000 people) and Pailin (approx. 70,000 people), or large but with small populations, like Mondulkiri (over 60,000 people), and Ratanakiri (over 153,000) to densely populated and large, like Kampong Cham (over 1.7 million people) and Kandal (approx. 1.4 Million people).

PSDD: the Project to Support Democratic Development through Decentralization and Deconcentration is funded by DFID (UK), SIDA (Sweden) and UNDP and runs from 2006 till the end of 2010 (including a one year extension). Annual budgets range from \$ 11 million to over \$ 18 million. The project provides core technical support to NCDD and to the provinces, financial support to the C/S Fund, District Initiative, Provincial Investment Fund and capacity building support through training, studies and advisory services.

RILGP: The Rural Investment and Local Governance Project is a World Bank funded project that provides substantial support to C/S Fund projects and to developing the required infrastructure, policies, systems and skills. It started in 2003 with a Loan for \$ 22 million for 2003-2007 and was then extended with a Grant of \$ 36 million for the period of 2007-2010. Discussions about a possible RILGP 2 are taking place between RGC and the World Bank.

RPRP: the Rural Poverty Reduction Project is a seven year project from 2004 till 2010, funded by IFAD and UNDP and implemented through the Ministry of Agriculture, Forestry and Fishery, supported by the Ministry of Interior and facilitated by NCDD. The project is active in the provinces Prey Veng and Svay Rieng and focuses on 120,600 households below poverty line. The objective is poverty reduction with the active participation of the poor through improved livelihoods, Strengthened capacity, Sustainable farming systems and natural resource management, new and/or rehabilitated infrastructure development, increase accessibly to technology, services and markets for their economic and social development.

RULIP: the Rural Livelihoods Improvement Project is implemented by the Ministry of Agriculture Forestry and Fisheries (MAFF)' Project Support Unit- PSU, with the NCDD playing the role of cooperating agency. Funded by IFAD and UNDP, the project will run till 2014. The target group consists of poor households who have little or even no land, few livestock or other assets and often many dependents. The main goal of the project is to directly or indirectly improve the livelihood systems, food security and incomes of a total of 33,900 rural poor, ethnic minority and female headed households in targeted village of Kratie, Preah Vihear and Ratanakiri provinces in a sustainable manner.

Seth Koma: The UNICEF funded Seth Koma program focuses on measurable action for children and women. During 2006 -2010 it is implemented in six provinces. Government and UNICEF pursue a set of inter-related goals, addressing critical stages of the life cycle of the child: a) Mothers have safe pregnancies and deliveries and healthy newborns; b) best possible start in life of infant; c) Children enter schools at the right age of six years; d) Children are protected from exploitation, abuse, violence, discrimination and other risks; and e) Youth and adolescents acquire life skills, express their views, participate in the decisions.

Preface

The Government of Cambodia attaches great importance to optimal use of scarce resources and to participatory planning and management at all levels. The Organic Law which was adopted in 2008 provides the legal context for further steps towards improving and decentralizing planning, management and monitoring, and towards greater accountability and transparency of institutions at sub-national levels.

The Government has established elected Councils at the sub-national levels, and we will progressively give them the responsibilities, together with the human and financial resources, to deliver a wide range of public services. They will be more democratic, more efficient, more transparent and accountable, better at addressing gender and other inequalities, and at fighting corruption. We recognize that development does not come from government alone; it needs the involvement of citizens, civil society and the private sector, and the new system will facilitate this.

A central element in this process is the availability of information on any aspect of development to all concerned parties. The newly elected Councillors at District and Khan level, line departments operating at these levels, but also NGOs, Development Partners, Commune Councillors and citizens throughout Cambodia need information on problems and requirements, resources and opportunities, services and agencies, plans and projects. They will need such information to better understand the present situation, set targets for the future, monitor progress, know what others are doing and to apply resources wisely and this is the reason the District Data books will be so valuable.

The District Data Books are a major step towards full transparency and towards informed planning and decision-making. They provide all available data at District, Khan, Commune and Sangkat level in easily accessible formats, in Khmer and English, through over 16,000 printed copies, CD-ROMs and the NCDD website.

This is the first time in Cambodia (and possibly in South East Asia) that such detailed information is made so widely available and NCDD should be commended for the hard work that has gone into this. We also thank the Ministry of Planning, which provided the detailed data of the Commune Data Base, the sectoral ministries and provincial authorities who contributed data and the Development Partners who provided financial support.

It is our sincere hope that the publication of the District Data Books will strengthen capacities, especially at district levels, for evidence-based development planning. We also hope that this information will deepen the understanding among Ministries, Provincial Authorities, Development Partners, NGOs and research agencies of the realities at commune and district levels.

We call upon all to use and distribute this information, complement or correct where appropriate and to contribute new data in the years to come.

Sar KHENG

Deputy Prime Minister, Minister of Interior and Chairman of NCDD

Introduction

Purpose

The purpose of the District Data Books is to bring together information on any aspect of life and development of Districts, Khans, Communes and Sangkat, together and make this widely available. The primary targets are the newly elected District Councilors, district level line departments, provincial agencies, Development Partners and NGOs operating at this level. They need detailed knowledge on current living conditions, natural resources, infrastructure, agriculture and other economic activities, current service levels, past and planned projects and available resources.

While much information exists on many of the above aspects, it is often hard to access that information and much is lost to reports, databases and statistics that are not widely shared. Data are often only available in one language and often out-of-date, and many reports cover only one sector or region.

We found that these problems are especially acute at the district level. Now that Districts are becoming a much more significant level of local government and development planning, there is an urgent need for wide-ranging data to be used for setting base-lines, planning and prioritizing, monitoring and learning.

Approach

We have attempted to identify and compile all available statistics, reports, maps and other data at district and/or commune level. From this we have selected information that is available for all or most districts, reasonably reliable and up-to-date, sufficiently detailed and of possible interest to development planners, decision makers, agencies and citizens.

The major sources of the information in these District Data Books are:

- a) The Commune Data Base information over the years 2006 to 2009 (the most recent data were collected late last 2008), as compiled by the Ministry of Planning
- b) Detailed information directly collected from the Ministry of Health, the Ministry of Education, Youth and Sports and (for maps) the Ministry of Land Management, Urban Planning and Construction
- c) The Project Information Database (PID) at NCDD (up-to-date)
- d) The Commune Development and Planning Database (CDPD) (up to date)
- e) The District Information System (DIS) (updated per Mid 2009)
- f) Direct data collection at provincial and district level on private sector, irrigation, roads, and electricity, through provincial agencies
- g) Medical data collected from MEDiCAM
- h) The ID Poor Project – for poverty data on a number of provinces and districts
- i) NCDD's work on predictive poverty rates
- j) Specific projects for outputs, plans and budgets (Seth Koma, RILGP, RPRP and ICC)

Limitations of the data

We are fully aware that the data we collected are not always complete, consistent or correct. While we have rejected information that was wrong or very incomplete, we decided not to aim for statistical and scientific perfection, but to include information that is useful, relevant

and comprehensive. We also accepted different sources for the same data as this may encourage discussion on the quality of the respective data.

We strongly encourage anyone who notes errors or incompleteness in these data to contact us and to share their data. We hope that the next round of producing such District Data Books can draw on wider sources and more complete data.

We encourage the District Administrations, who receive these data also in digital format, not only to use these for their planning and monitoring, but also to start correcting and updating these data and to share new data with NCDD for future use.

Contents

The information in the following pages is organized in five sections:

- a) **Geographical data:** this section provides maps on infrastructure and administration and on land use and natural resources management. These maps are also provided in large format to all Districts and Khans.
- b) **District Profile:** this presents wide ranging data, covering 2006 – 2009, at district and commune level, extracted from the Commune Data Base, but edited for better understanding.
- c) **Plans and Projects:** this section presents development priorities determined by Commune and Sangkat Councils, Temporary Agreements, outputs and expenditure of major projects at Commune and District level over 2006 – 2008 and plans and budgets for 2009.
- d) **Services and Organizations:** this section provides details on key infrastructure (roads, electricity, irrigation systems) and services in health and education at district and commune level. It also provides an inventory of resources at the District Administration, NGOs operating in the district and private sector agencies active in the district.
- e) **Poverty Data:** this section provides predicted poverty rates for 2009 for all districts and communes and detailed poverty data compiled and processed by the ID Poor project for those that have been covered by this project.

The future

It is our hope that this is the start of a longer-term process. We hope that a next edition of these District Data Books will offer more comprehensive, correct and up-to-date information. We hope that the District Administrations will not only start using this information, but also improve and update it. For this they are all provided with the full data set in digital format.

We invite agencies, projects and experts to send reports, statistics and maps that could be used for a next version to us and we invite all users of the District Data Books to inform us about errors, updates and inconsistencies. Please contact us through info@ncdd.gov.kh

We now invite you to browse through this data book. You may open this randomly or use the table of contents and go to the aspects that have your special interest.

We hope that you will be informed, surprised and assisted. We hope, above all, that this information will lead to a deeper understanding of causes and effects of poverty, to purposeful decisions on how to tackle those causes and to greater transparency in using scarce resources for the benefit of all.

Martin de Graaf
Program Advisor, PSDD/NCD

SECTION A: GEOGRAPHY

1 Administration and Infrastructure

Please see separate folder containing A3 maps.

2 Land Use and Natural Resources

Please see separate folder containing A3 maps.

3 Geography

3.1 Land Area

| Total Land Area (ha) | Forest Land Area (ha) | | Cultivation Land Area (ha) | Construction Land Area (ha) | Other Land Area (ha) |
|----------------------|-----------------------|---------------------|----------------------------|-----------------------------|----------------------|
| | Total | Flooded Forest Area | | | |
| 57426 | 3452 | 0 | 21054 | 10960 | 21960 |

3.2 Distances between Offices

| Location | Distance (Km) |
|--|---------------|
| From District Office to C/S Office of Chan Saen | 7 |
| From District Office to C/S Office of Cheung Roas | 10 |
| From District Office to C/S Office of Chumpu Proeks | 33 |
| From District Office to C/S Office of Khsem Khsant | 2 |
| From District Office to C/S Office of Krang Chek | 24 |
| From District Office to C/S Office of Mean Chey | 15 |
| From District Office to C/S Office of Preah Srae | 20 |
| From District Office to C/S Office of Prey Krasang | 29 |
| From District Office to C/S Office of Trach Tong | 8 |
| From District Office to C/S Office of Veal Pong | 36 |
| From District Office to C/S Office of Veang Chas | 17 |
| From District Office to C/S Office of Yutth Sameakki | 20 |
| From District Office to C/S Office of Damnak Reang | 7 |
| From District Office to C/S Office of Peang Lvea | 18 |
| From District Office to C/S Office of Phnum Touch | 12 |

SECTION B: DISTRICT PROFILE¹

¹ All data in this section come from the Commune Database (CDB) unless otherwise specified. These include primarily new CDB data, collected late 2008, and some data from earlier years. Please note that percentages are rounded to the nearest whole number.

1 General Information

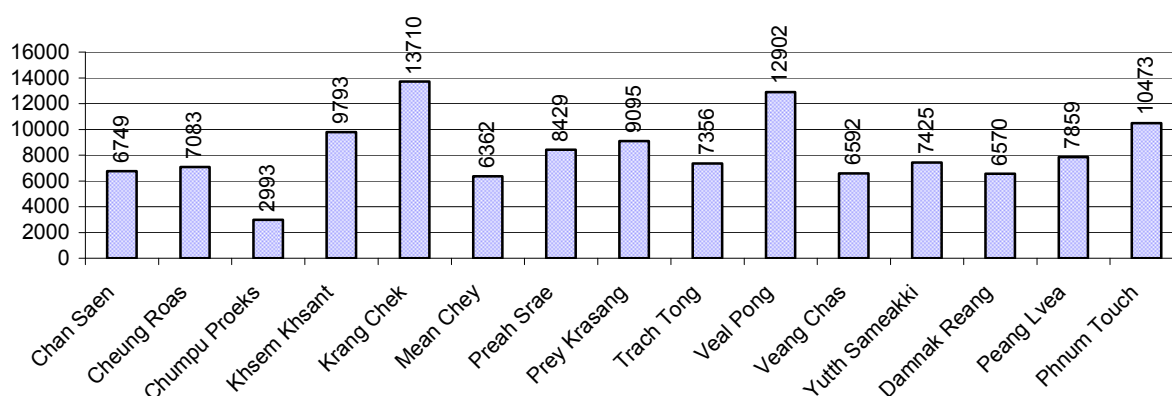
1.1 Population of the District

1.1.1 Total Population

| Number of families | 2005 | 2006 | 2007 | 2008 |
|---|-----------------|-----------------|-----------------|-----------------|
| Total number of families | 21,672 families | 22,175 families | 22,680 families | 23,287 families |
| Increase (+)/Decrease (-) in nr of families | | 2% | 2% | 3% |
| Total population | 117,727 pers | 118,020 pers | 122,648 pers | 123,391 pers |
| Increase (+)/Decrease (-) in nr of people | | 0% | 4% | 1% |
| Number of female Headed Households (HH) | 3,295 families | 3,484 families | 3,412 families | 3,456 families |

Note: Percentages of population and increase/decrease are calculated on basis of the previous year. A negative sign in front of the percentage indicates a decrease in population.

1.1.2 Population, by Commune, in 2008



1.1.3 Population, by Age Group, over 3 years

| Population by age group | 2006 | 2007 | 2008 | |
|--|------|------|------|----------------|
| | % | % | % | Number |
| Age 0-5 years (as percentage of the population) | 14% | 14% | 14% | 17,638 persons |
| Male 0-5 yrs | 50% | 50% | 49% | 8,723 persons |
| Female 0-5 yrs | 50% | 50% | 51% | 8,915 persons |
| Age 6-17 (as percentage of the population) | 29% | 30% | 28% | 35,156 persons |
| Male 6-17 yrs | 51% | 51% | 51% | 17,854 persons |
| Female 6-17 yrs | 49% | 49% | 49% | 17,302 persons |
| Age 18-60 (as percentage of the population) | 51% | 50% | 51% | 63,289 persons |
| Male 18-60 yrs | 46% | 47% | 47% | 29,628 persons |
| Female 18-60 yrs | 54% | 53% | 53% | 33,661 persons |
| Age 61 above (as percentage of the population) | 6% | 6% | 6% | 7,308 persons |
| Male 61 | 42% | 44% | 43% | 3,165 persons |
| Female 61 | 58% | 56% | 57% | 4,143 persons |

Note: The overall percentage for each age group is calculated on the basis of the total population. The gender distribution of each group is calculated on the basis of the population within that particular age group.

1.2 Occupations

1.2.1 Percentage of families with a particular Occupation over 3 years

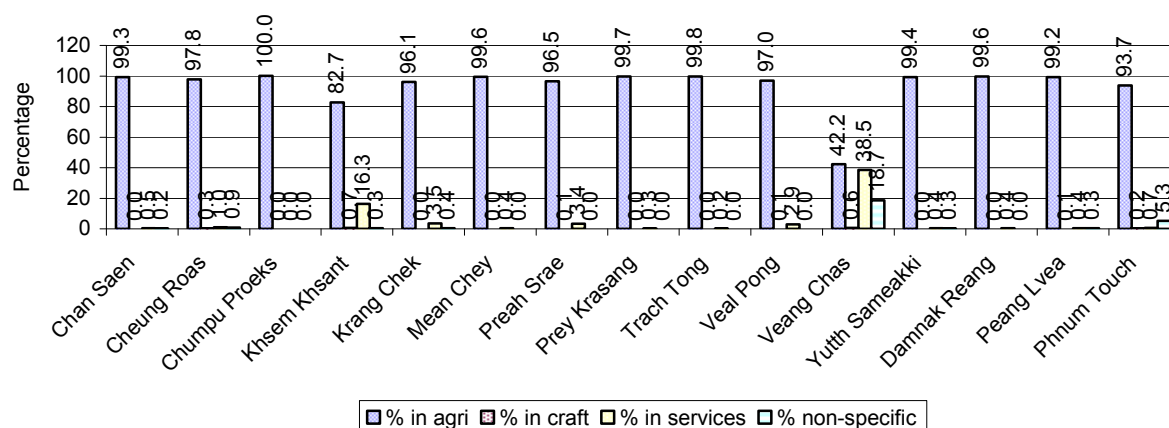
This table shows the percentage of the population who have a particular occupation (job), for example the percentage of the population in the district who are rice farmers, furniture crafter, trader, etc.

| Description | 2006 | 2007 | 2008 | |
|---|------|------|------|-----------------|
| | % | % | % | Number |
| Families whose main occupation is agriculture | 91% | 89% | 93% | 21,701 Families |
| Families whose primary occupation is rice farming | 89% | 89% | 93% | 21,677 Families |
| Families whose primary occupation is cultivating long-term crops | 0% | 0% | 0% | 2 Families |
| Families whose primary occupation is cultivating short-term crops | 1% | 0% | 0% | 0 Families |
| Families whose primary occupation is cultivating vegetable | 0% | 0% | 0% | 0 Families |
| Families whose primary occupation is fisherman | 0% | 0% | 0% | 0 Families |
| Families whose primary occupation is livestock farmer | 0% | 0% | 0% | 22 Families |
| Families whose primary occupation is NTFP collection | 0% | 0% | 0% | 0 Families |
| | | | | |
| Families whose main occupation is craft work | 0% | 0% | 0% | 35 Families |
| Families, whose main occupation is in furniture craft, wooden, rattan, vine, bamboo | 0% | 0% | 0% | 11 Families |
| Families whose main occupation is in metal, aluminum, glass goods production | 0% | 0% | 0% | 16 Families |
| Families whose main occupation is food production | 0% | 0% | 0% | 4 Families |
| Families whose main occupation is tire, plastics and rubber goods production | 0% | 0% | 0% | 0 Families |
| Families whose main occupation is textile, clothing goods production | 0% | 0% | 0% | 1 Families |
| Families whose main occupation is in other production, not listed above | 0% | 0% | 0% | 3 Families |
| | | | | |
| Families whose main occupation is services | 4% | 4% | 5% | 1,136 Families |
| Families whose main occupation is trade | 3% | 3% | 4% | 850 Families |
| Families whose main occupation is repair | 0% | 0% | 1% | 143 Families |
| Families whose main occupation is providing transport services | 0% | 0% | 0% | 94 Families |
| Families whose main occupation is providing other services | 0% | 0% | 0% | 49 Families |
| | | | | |
| Families whose main occupation is not clear (or multi) | 5% | 7% | 2% | 415 Families |

Note: The occupation percentages are calculated on the basis of the total number of families.

1.2.2 Percentage Families that work in one of four occupational sectors, by Commune in 2008

This table indicates the percentage of families involved in one of four occupation types: agriculture, craft, services or non-specific (other). Please note agriculture includes forestry activities such as cutting down trees and gathering gum from the trees.



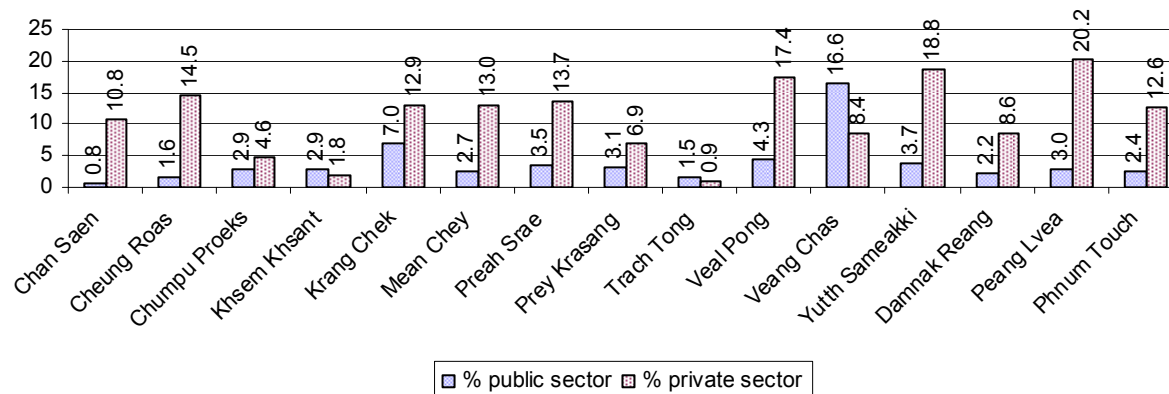
Note: Calculated on the basis of the total number of families within a commune.

1.2.3 Percentage of Families with public Sector, private Sector or uncertain Jobs, over 3 years

| Description | 2006 | 2007 | 2008 | |
|--|------|------|------|----------------|
| | % | % | % | Number |
| Families that have a family member who is a government official, staff or worker | 4% | 4% | 4% | 951 families |
| Families that have a family member who is a private sector staff or worker | 12% | 12% | 11% | 2,669 families |
| Number of people aged 18-60 with uncertain/irregular jobs | 2% | 5% | 1% | 334 persons |

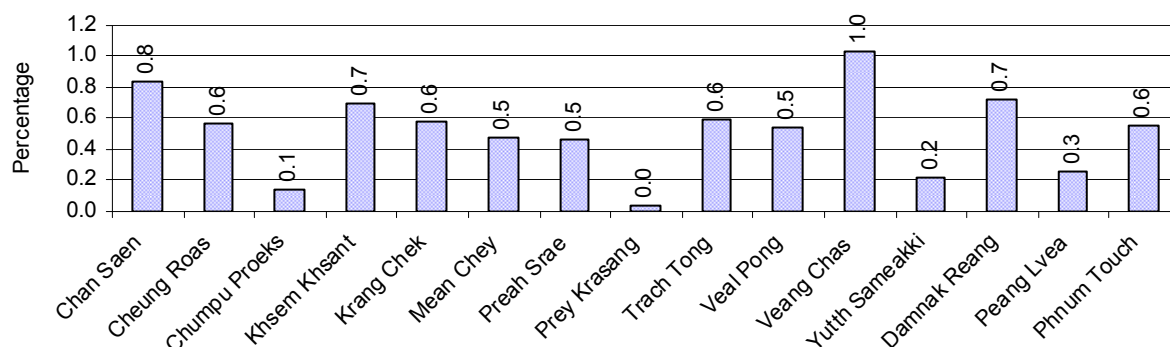
Note: In the first two rows percentages are calculated on the basis of the total number of families. In the third row the percentage is calculated on the basis of the total number of people aged 18-60 years.

1.2.4 Percentage of Families with public or private Sector Jobs, by Commune in 2008



Note: Calculated on the basis of the total number of families in the commune

1.2.5 Percentage of People aged 18-60 years with uncertain/irregular Jobs, by Commune, in 2008.



1.3 Property

1.3.1 Housing types and facilities over 3 years

This table shows the percentage of people living in a certain type of house. It also indicates how many houses have electricity or battery powered lights and how many have TV.

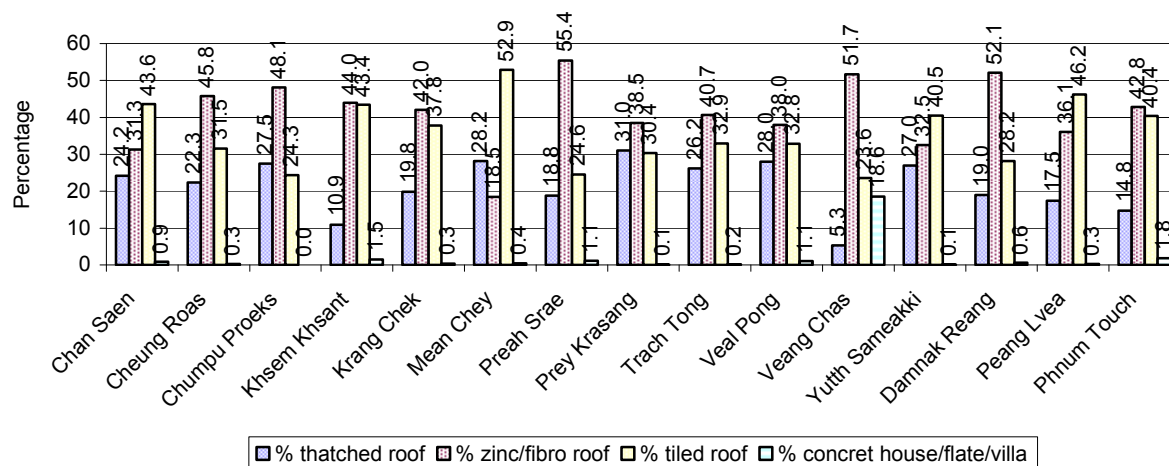
| House Type | 2006 | 2007 | 2008 | |
|---|------|------|------|---------------|
| | % | % | % | Number |
| House with thatched roof | 36 % | 29 % | 21 % | 4,762 houses |
| House with zinc/fibro roof | 34 % | 37 % | 41 % | 9,338 houses |
| House with tiled roof | 30 % | 32 % | 36 % | 8,137 houses |
| Flats/apartments (with many families living) | 0 % | 0 % | 0 % | 47 houses |
| Concrete house or flat (with one family living) | 1 % | 1 % | 2 % | 376 houses |
| Villa house | 0 % | 0 % | 0 % | 6 houses |
| | | | | |
| Houses with electricity | 6 % | 8 % | 9 % | 2,122 houses |
| Houses with battery light | 64 % | 72 % | 75 % | 17,024 houses |
| Houses with TV | 57 % | 65 % | 74 % | 16,679 houses |

Note: Calculated against the total number of houses

1.3.2 Families living on public Land or without a permanent House

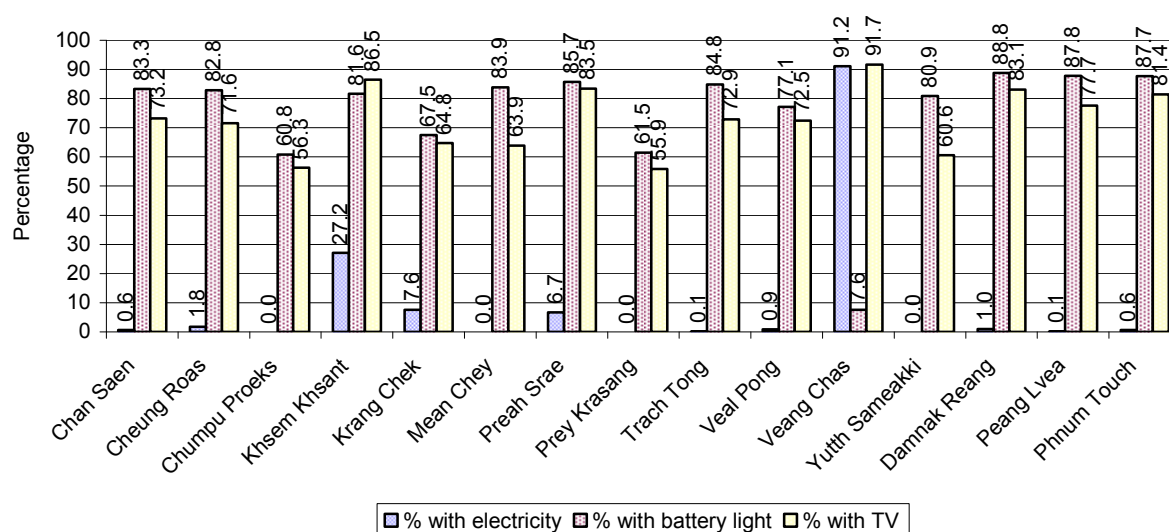
| Living situation | 2006 | 2007 | 2008 |
|---|--------------|--------------|--------------|
| Families living in a house on public land | 31 families | 42 families | 42 families |
| People, without permanent housing | 15 person(s) | 19 person(s) | 24 person(s) |

1.3.3 Percentage of Population living in a particular type of House, by Commune, in 2008



Note: Calculated against the total number of houses in each commune

1.3.4 Percentage of Houses with Electricity, Battery Lights and/or TVs, by Commune, in 2008



Note: Calculated against the total number of houses in each commune

1.3.5 Types of Vehicles and their ratio to Families across 3 years

This table shows the number of families per vehicle in the district. The last column shows the total number of each type of vehicle in the district for 2008.

| Description | 2006 ratio | 2007 ratio | 2008 | |
|------------------------------------|------------|------------|-------|--------|
| | | | Ratio | Number |
| Bicycle and bicycle with trailer | 1 | 1 | 1 | 19,624 |
| Ox-carts and horse-carts | 2 | 2 | 2 | 14,771 |
| Motorbike/with trailer | 2 | 2 | 2 | 13,618 |
| Motor tri-cycle | 4,435 | 630 | 2,117 | 11 |
| Large Transportation | | | | |
| Total number of cars/trucks | 38 | 32 | 27 | 867 |
| Locally made vehicles | 3,168 | 782 | 2,329 | 10 |

| Description | 2006 ratio | 2007 ratio | 2008 | |
|---|---------------|---------------|--------|--------|
| | | | Ratio | Number |
| Trucks for goods transport | 71 | 68 | 57 | 408 |
| Buses/mini buses for passengers | 238 | 196 | 218 | 107 |
| Family cars | 123 | 104 | 68 | 342 |
| Agriculture machinery | | | | |
| Tractors used for plowing | 4,435 | 5,670 | 11,644 | 2 |
| Power-tillage used for plowing | 145 | 93 | 68 | 343 |
| Other type of machinery | | | | |
| Other type of machinery | 1,167 | 1,745 | 970 | 24 |
| Water transportation | | | | |
| Row boats | N/A | N/A | N/A | 0 |
| | | | | |
| Total number of motor boats | N/A | 22,680 | N/A | 0 |
| Motor boats used for fishing | N/A | N/A | N/A | 0 |
| Motor boats used for passengers | N/A | 22,680 | N/A | 0 |
| Motor boats used for goods transporting | N/A | N/A | N/A | 0 |

Note: Ratio of families to a particular type of vehicle is the result of the total number of families divided by total number of that type of vehicle. Other types of vehicles, such as bulldozer, excavator, rollers etc. are not listed.

2 Infrastructure and Economy

2.1 Roads in meters over 3 years

| Description | 2006 | 2007 | 2008 |
|---------------------------|-----------|-----------|-----------|
| Bituminous road | 6,000 m | 0 m | 0 m |
| DBST, Macadam road | 17,200 m | 11,000 m | 3,000 m |
| Concrete road | 900 m | 0 m | 0 m |
| Laterite road | 205,408 m | 241,089 m | 256,444 m |
| Constructed earth road | 197,090 m | 216,603 m | 204,683 m |
| Un-constructed earth road | 79,565 m | 85,753 m | 107,448 m |

2.2 Sewerage Pipes in meters over 3 years

| Description | Sewage pipe length | | |
|---|--------------------|-------|-------|
| | 2006 | 2007 | 2008 |
| Total length of sewage pipe, diameter 30-50 cm | 409 m | 523 m | 653 m |
| Length of newly constructed sewage pipe, diameter 30-50 cm | 55 m | 87 m | 121 m |
| Length of sewage pipe, diameter 30-50 cm needs repair/rehabilitation | 137 m | 133 m | 243 m |
| Total length of sewage pipe, diameter of pipe 60-100 cm | 137 m | 755 m | 834 m |
| Length of newly constructed sewage pipe, diameter 60-100 cm | 303 m | 147 m | 167 m |
| Length of sewage pipe, diameter 60-100 cm needs repair/rehabilitation | 60 m | 25 m | 33 m |
| Sewage pipe, diameter of pipe over 100 cm | 209 m | 449 m | 455 m |
| Length of newly constructed sewage pipe, diameter over 100 cm | 20 m | 47 m | 67 m |
| Length of sewage pipe, diameter over 100 cm needs repair/rehabilitation | 10 m | 20 m | 24 m |

2.3 Drainage and Bridges

| Construction Type | 2006 | | 2007 | | 2008 | |
|-----------------------|----------|--------|----------|---------|----------|---------|
| | place(s) | Length | place(s) | Length | place(s) | Length |
| Single pipe culvert | 345 | 1,937m | 435 | 2,361 m | 436 | 2,431 m |
| Double-pipe culvert | 84 | 447m | 99 | 514 m | 112 | 523 m |
| Box pipe culvert | 2 | 11m | 4 | 195m | 6 | 207 m |
| Wooden bridge | 5 | 21m | 6 | 32m | 7 | 41 m |
| Concrete bridge | 41 | 224m | 52 | 303m | 58 | 346 m |
| Bale bridge | 2 | 40m | 4 | 70m | 4 | 70 m |
| Spillway construction | 5 | 35m | 6 | 82m | 11 | 492 m |

2.4 Services in the District

| Descriptions | Number of places by year | | |
|---|--------------------------|------|------|
| | 2006 | 2007 | 2008 |
| Public | | | |
| Electricity generating stations | 3 | 4 | 4 |
| Health clinics | 10 | 11 | 5 |
| Private | | | |
| Bicycle and motorcycle repair places | 100 | 87 | 102 |
| Agricultural machinery, tools and equipment repair places | 7 | 8 | 7 |
| Electronic tool repair places | 39 | 36 | 39 |
| Battery-charging services | 70 | 65 | 82 |

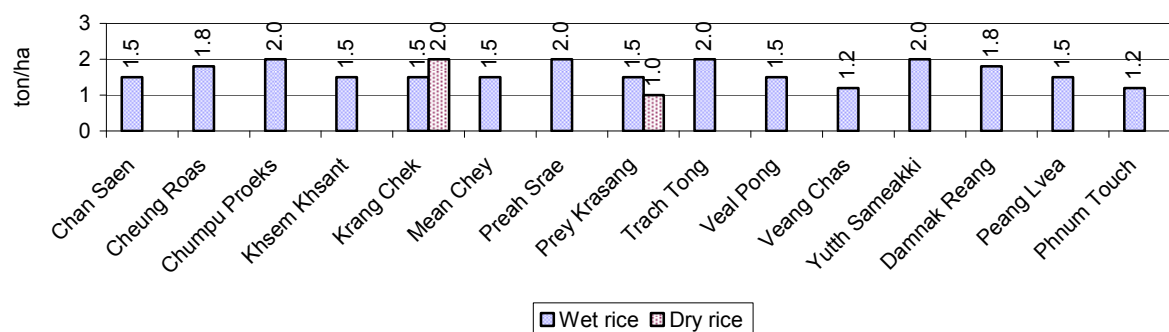
| Descriptions | Number of places by year | | |
|---|--------------------------|------|------|
| | 2006 | 2007 | 2008 |
| Handicraft places, wooden furniture and forest by-products | 75 | 35 | 24 |
| Other handicraft places (excluding furniture) | 15 | 21 | 9 |
| Small-scale services (hairstresser, phone service, massage, Karaoke, etc) | 143 | 88 | 94 |
| Small-scale food shop businesses (Food, groceries, drink shop, etc) | 398 | 387 | 300 |
| Small-scale rice mills | 787 | 857 | 826 |
| Medium or large-scale rice mills | 13 | 10 | 12 |
| Small-scale markets | 4 | 4 | 4 |
| Large-scale market | 2 | 2 | 2 |
| Alcohol refinery places | 73 | 58 | 95 |
| Pharmacies and small drug stores | 21 | 25 | 33 |
| Hotels | 0 | 0 | 0 |
| Guest houses | 3 | 3 | 4 |
| Restaurants | 2 | 0 | 0 |
| Gasoline stations | 6 | 6 | 7 |

2.5 Agriculture

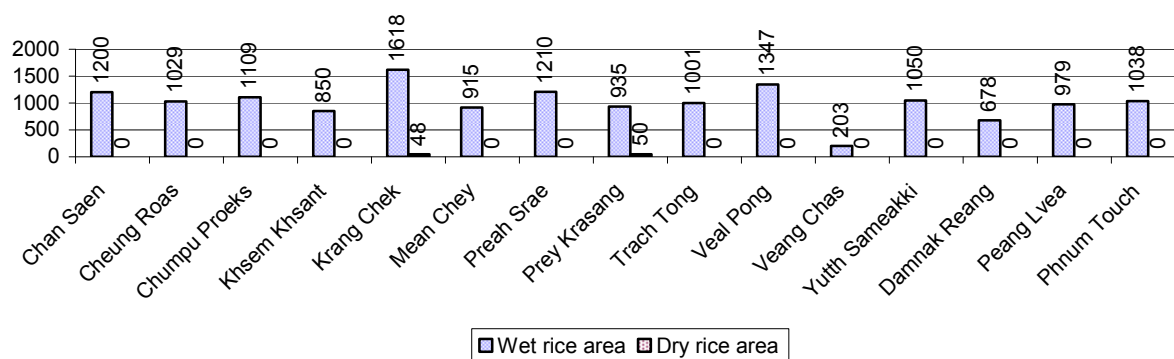
2.5.1 Rice cultivation in the District over 3 years

| Description | 2006 | 2007 | 2008 |
|--|--------------------|--------------------|--------------------|
| Total dry rice land area | 130 ha | 385 ha | 130 ha |
| Actual dry rice cultivation area | 130 ha | 385 ha | 98 ha |
| % actual cultivation to total land | 100% | 100% | 75% |
| Total dry rice production | 195 tonne(s) | 603 tonne(s) | 147 tonne(s) |
| Average dry rice yield | 1.5 tonne(s)/ha | 1.6 tonne(s)/ha | 1.5 tonne(s)/ha |
| | | | |
| Total wet rice land area | 16,069 ha | 16,069 ha | 16,069 ha |
| Actual wet rice cultivation area | 15,045 ha | 15,283 ha | 15,162 ha |
| % actual cultivation to total land | 94 % | 95% | 94% |
| Total wet rice production | 21,765.10 tonne(s) | 25,675.44 tonne(s) | 24,764.60 tonne(s) |
| Average wet rice yield | 1.4 tonne(s)/ha | 1.7 tonne(s)/ha | 1.6 tonne(s)/ha |
| | | | |
| Total intensive rice land area | 0 ha | 0 ha | 0 ha |
| Actual intensive rice cultivation area | - ha | - ha | - ha |
| Average intensive rice yield | - tonne(s)/ha | - tonne(s)/ha | - tonne(s)/ha |
| | | | |
| Actual upland rice cultivation area | 0 ha | 0 ha | 0 ha |
| Total upland rice production | - tonne(s) | - tonne(s) | - tonne(s) |
| Average upland rice yield | - tonne(s)/ha | - tonne(s)/ha | - tonne(s)/ha |

2.5.2 Estimated wet and dry Season Rice Yield in tonne(s)/Ha, by Commune, in 2008



2.5.3 Cultivated wet and dry Season Rice areas in Ha, by Commune, in 2008



2.5.4 Estimated intensive Rice Yields in tonnes/Ha, by Commune, for 2008

There were no estimated intensive rice yields in this District in 2008

2.5.5 Estimated upland Rice Yield in tonnes/Ha, by Commune, for 2008

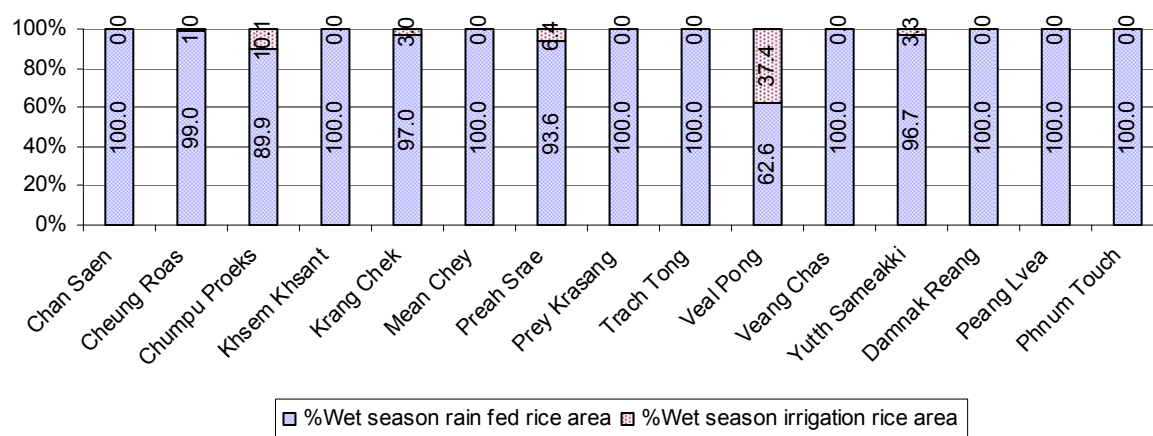
There were no estimated upland rice yields in this District in 2008

2.5.6 Wet season Rice irrigation across 3 years

| Description | | 2006 | 2007 | 2008 | |
|---|---|------|------|------|-----------|
| | | % | % | % | Number |
| Total area of wet season rain fed rice land | | 90% | 90% | 95 % | 14,375 ha |
| Percentage of wet season rice land that is irrigated; and for 2008 area in Ha | | 10 % | 10 % | 5 % | 787 ha |
| Where | Area irrigated from canal/dam | 74 % | 73 % | 90 % | 709 ha |
| | Area irrigated from river, stream, lake, natural pond | 26 % | 27 % | 10 % | 78 ha |
| | Area irrigated from drilled well | 0 % | 0 % | 0 % | 0 ha |
| | Area irrigated from dug pond | 0 % | 0 % | 0 % | 0 ha |

2.5.7 Water sources for wet Season Rice Cultivation, by Commune, in 2008

This chart shows the percentage of wet season rice cultivation receiving water from rain (natural) and from irrigation.



2.5.8 Access to Irrigation

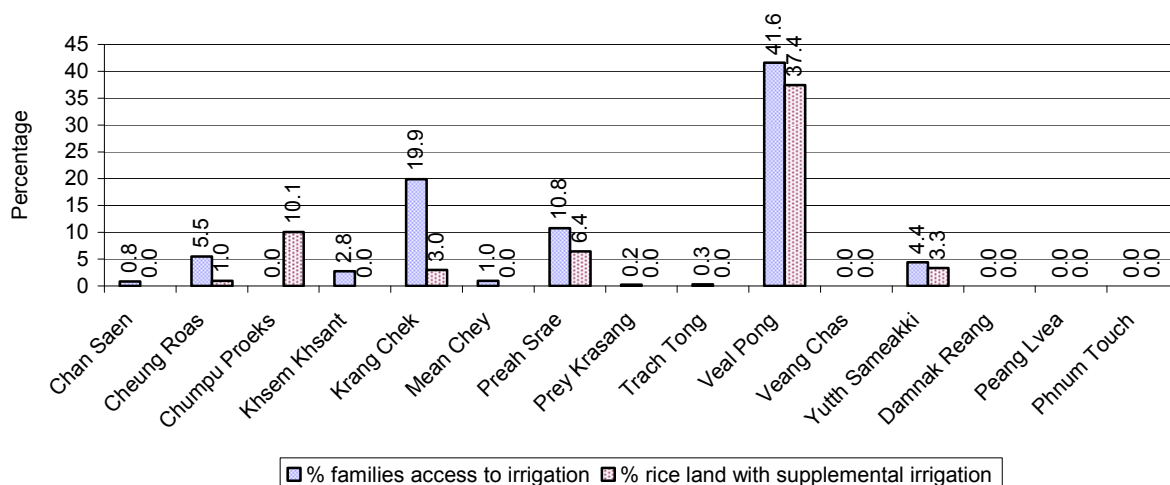
| Description | 2006 % | 2007 % | 2008 | |
|--|-----------|-----------|------|----------------|
| | | | % | Number |
| Families who have access to irrigation water | 9% | 9% | 8% | 1,839 families |
| Families who have irrigation wells | 0% | 0% | 0% | 0 families |

Note: Calculated against the total number of families are rice farmers

2.5.9 Number of Irrigation Wells over 3 years

| Description | 2006 | 2007 | 2008 |
|----------------------------|---------|---------|---------|
| Number of irrigation wells | 3 wells | 3 wells | 0 wells |

2.5.10 Percentage of Families with access to (supplemental) Irrigation for wet Season Rice cultivation, by Commune, in 2008



Note: % of families, with access to irrigation is calculated against the total number of families, whose main occupation is rice farming. Irrigated wet rice land area is calculated against the total actual wet rice land cultivated areas

2.5.11 Irrigation Wells, by Commune, in 2008

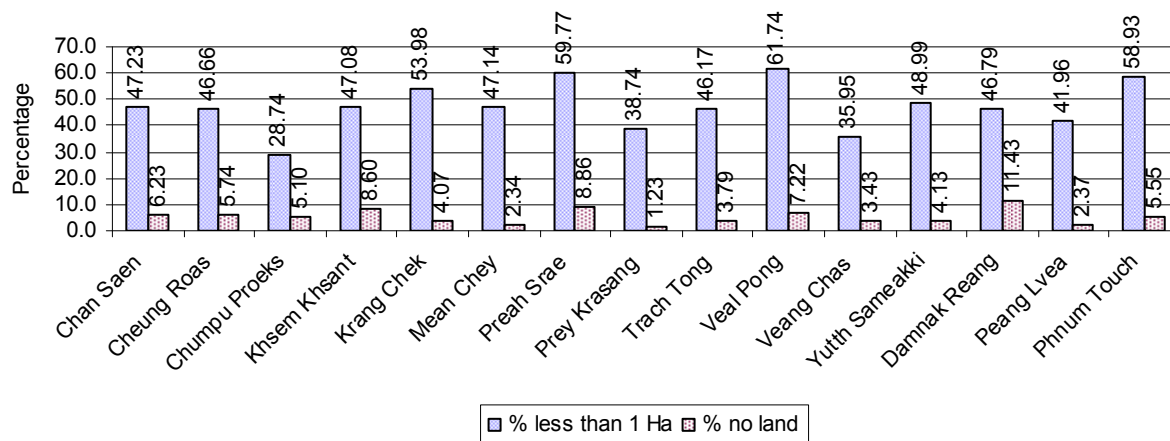
There are no irrigations wells in this District in 2008

2.5.12 Farmers owning less than one hectare of Rice Land

| Description | 2006 % | 2007 % | 2008 | |
|--|-----------|-----------|------|-----------------|
| | | | % | Number |
| Families who have less than one hectare of rice land | 49% | 49% | 50% | 10,757 families |
| Families who do not own any rice land | 6% | 7% | 5% | 1,174 families |

Note: Calculated on basis of total number of families who are rice farming

2.5.13 Percentage of Farmers with less than one Hectare or no Rice Land, by Commune, in 2008

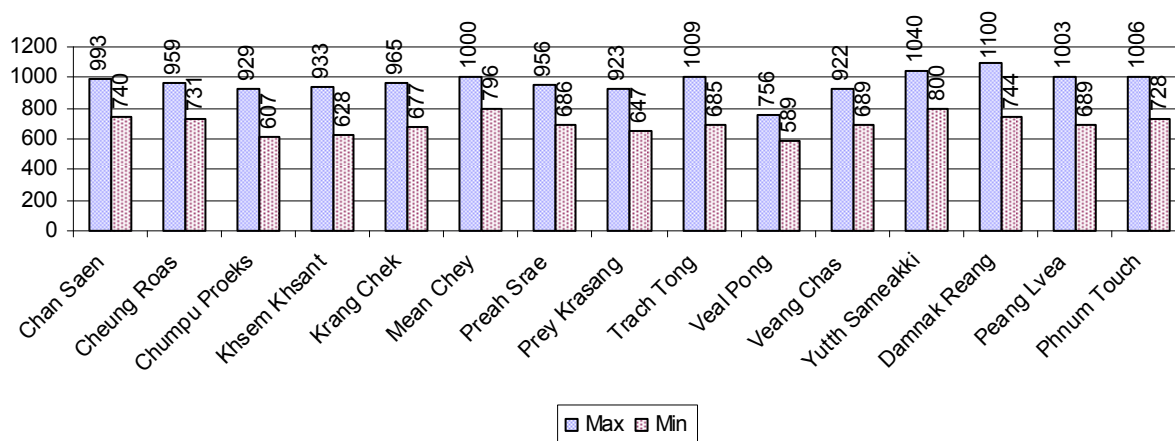


Note: Calculated on basis of total number of families who are rice farming

2.5.14 Average farm-gate Prices of Rice, over 3 years

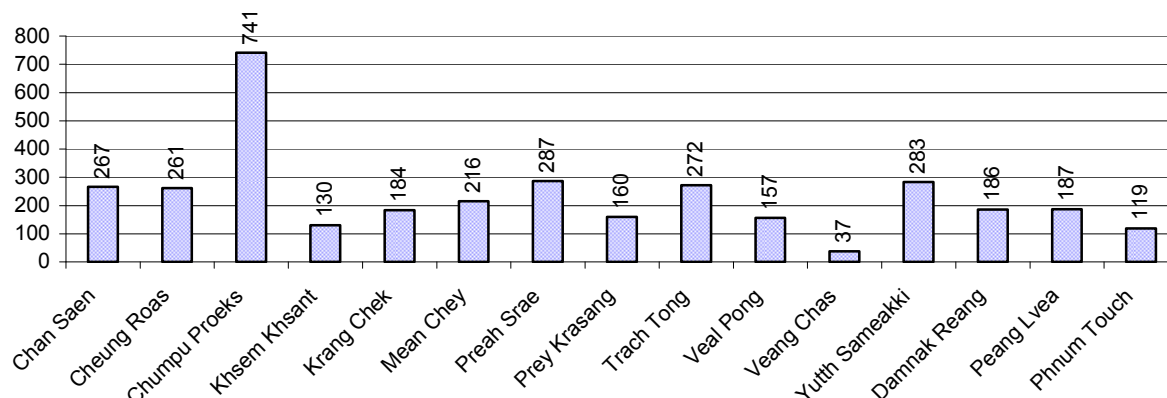
| Description | 2006 | 2007 | 2008 |
|------------------------------------|---------------|---------------|---------------|
| Maximum average farm gate price | 638 Riels/Kg | 765 Riels/Kg | 966 Riels/Kg |
| Minimum average farm gate price | 469 Riels/Kg | 607 Riels/Kg | 696 Riels/Kg |
| Average farm gate price | 554 Riels/Kg | 686 Riels/Kg | 831 Riels/Kg |
| Average rice production per person | 186 Kg/person | 214 Kg/person | 202 Kg/person |

2.5.15 Minimum and maximum farm-gate Prices of Rice in Riel/kg, by Commune, in 2008



2.5.16 Production of Paddy in Kgs/Person, by Commune, in 2008


This table shows how much paddy (harvested rice) is produced in a year in a commune, in kgs per person.



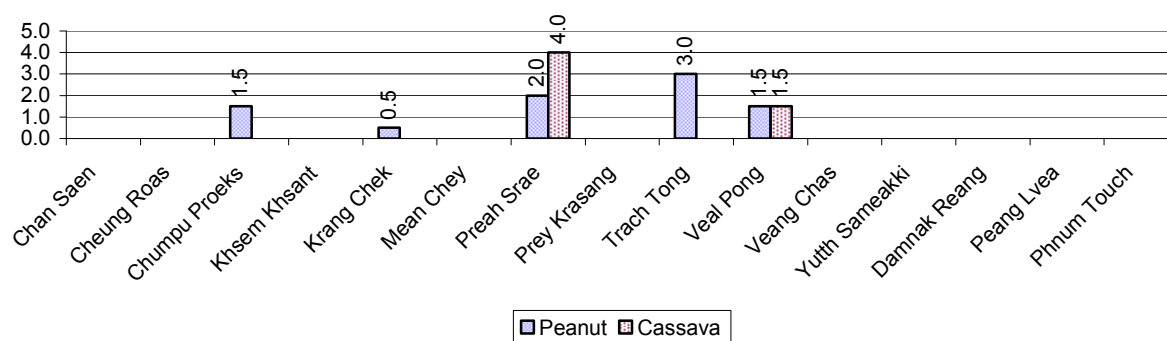
2.5.17 Production of other Crops, over 3 years

| Crops | 2006 | 2007 | 2008 |
|-------------------------------------|-----------------|-----------------|-----------------|
| Corn cultivation area | 25 ha | 25 ha | 249 ha |
| Estimated corn yield | 1.0 tonne(s)/ha | 1.2 tonne(s)/ha | 1.2 tonne(s)/ha |
| Estimated corn production | 25 tonne(s) | 28 tonne(s) | 286 tonne(s) |
| Soya bean cultivation area | 0 ha | 0 ha | 0 ha |
| Estimated Soya bean yield | - tonne(s)/ha | - tonne(s)/ha | - tonne(s)/ha |
| Estimated Soya bean production | - tonne(s) | - tonne(s) | - tonne(s) |
| Mungbean cultivation area | 25 ha | 38 ha | 30 ha |
| Estimated Mungbean yield | 1.2 tonne(s)/ha | 1.3 tonne(s)/ha | 1.1 tonne(s)/ha |
| Estimated Mungbean production | 30 tonne(s) | 48 tonne(s) | 33 tonne(s) |
| Peanut cultivation area | 81 ha | 86 ha | 54 ha |
| Estimated Peanut yield | 1.5 tonne(s)/ha | 1.6 tonne(s)/ha | 1.7 tonne(s)/ha |
| Estimated Peanut production | 118 tonne(s) | 133 tonne(s) | 91 tonne(s) |
| Cassava cultivation area | 25 ha | 24 ha | 18 ha |
| Estimated Cassava yield | 2.2 tonne(s)/ha | 2.2 tonne(s)/ha | 2.8 tonne(s)/ha |
| Estimated Cassava production | 54 tonne(s) | 51 tonne(s) | 50 tonne(s) |
| Sweet potatoes cultivation area | 51 ha | 39 ha | 38 ha |
| Estimated Sweet potatoes yield | 2.0 tonne(s)/ha | 1.7 tonne(s)/ha | 1.8 tonne(s)/ha |
| Estimated Sweet potatoes production | 102 tonne(s) | 64 tonne(s) | 70 tonne(s) |
| Sesame cultivation area | 0 ha | 0 ha | 0 ha |
| Estimated Sesame yield | - tonne(s)/ha | - tonne(s)/ha | - tonne(s)/ha |
| Estimated Sesame production | - tonne(s) | - tonne(s) | - tonne(s) |

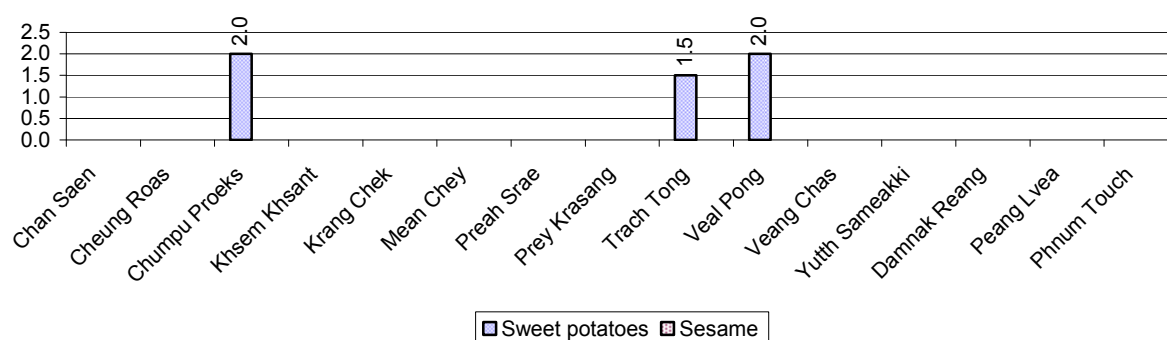
2.5.18 Yields of Corn, Soya beans and Mungbeans in tonne(s)/ha, by Commune, in 2008



2.5.19 Yields of Peanuts and Cassava in tonne(s)/ha by Commune, in 2008



2.5.20 Yields of Sweet Potatoes and Sesame in tonne(s)/ha, by Commune, in 2008



2.5.21 Percentage Farmers who own less than 1 Ha or no Chamkar land

| Description | 2006 % | 2007 % | 2008 | |
|---|-----------|-----------|------|------------|
| | | | % | Number |
| Families, who own less than 1ha of Chamkar land | 26% | 39% | 0% | 0 families |
| Families, with no Chamkar land | 25% | 0% | 0% | 0 families |

Note 1: Calculated as a percentage of the total number of families whose main occupation is Chamkar (not rice) farming

Note 2: Chamkar land is no-rice land, i.e. other crops

2.5.22 Percentage Farmers owning less than 1 ha or no Chamkar land, by Commune, in 2008

There were no Farmers owning less than 1 ha or no Chamkar land in this District in 2008

Note: Percentage is calculated among families, who Chamkar farm as a main occupation, not the total population of the commune.

2.5.23 Percentage of Families raising Cattle/Buffalo, over 3 years

| Description | 2006 % | 2007 % | 2008 | |
|---|-----------|-----------|------|-----------------|
| | | | % | Number |
| Families raising cattle/buffalo | 78% | 80% | 81% | 18,775 families |
| Families raising cattle/buffalo as labor forces | 64% | 66% | 69% | 16,018 families |

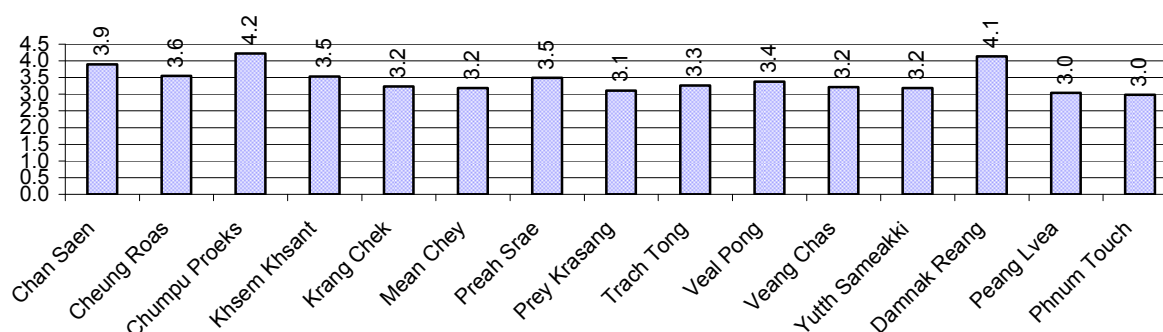
Note: Calculated against the total number of families.

2.5.24 Number of Cattle/buffalo being raised, over 3 years

| Description | 2006 | 2007 | 2008 |
|-------------------------------------|----------------------|----------------------|--------------------|
| Total number of cattle/buffalo | 54,282 head(s) | 58,290 head(s) | 63,359 head(s) |
| Average cattle/buffalo per families | 3.1 head(s)/families | 3.2 head(s)/families | 3 head(s)/families |

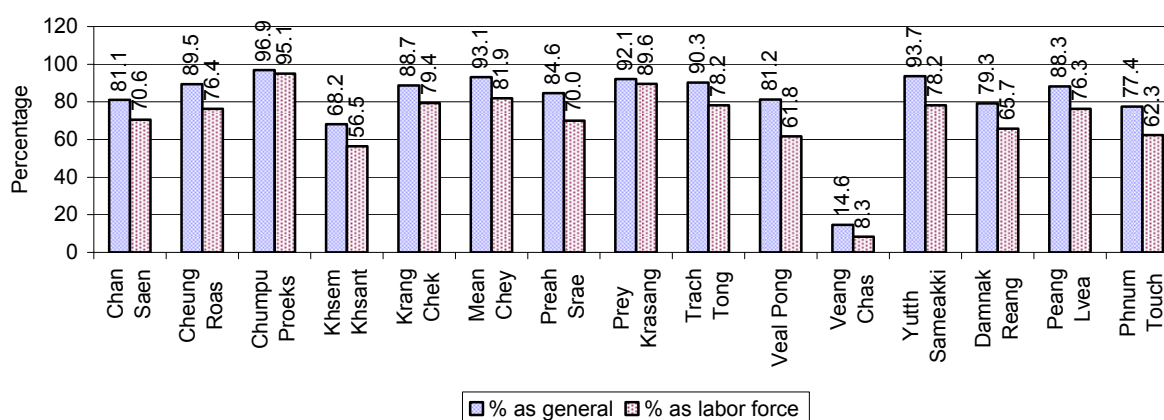
Note: Calculated by dividing total number of cattle/buffalo by total number of cattle/buffalo raising families

2.5.25 Average number of Cattle/Buffalo per Family, by Commune, in 2008



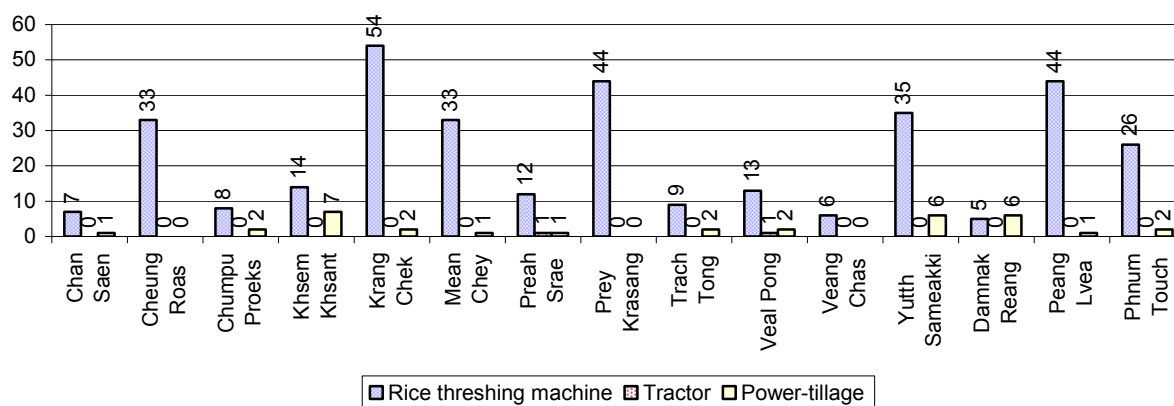
Note: Calculated by dividing total number of cattle/buffalo by total number of cattle/buffalo raising families

2.5.26 Percentage Families raising Cattle/Buffalo, for general and labor purposes in 2008, by Commune



Note: Calculated using the total number of families raising cattle/buffalo against the total number of families.

2.5.27 Type and number of agricultural Machines, by Commune, in 2008

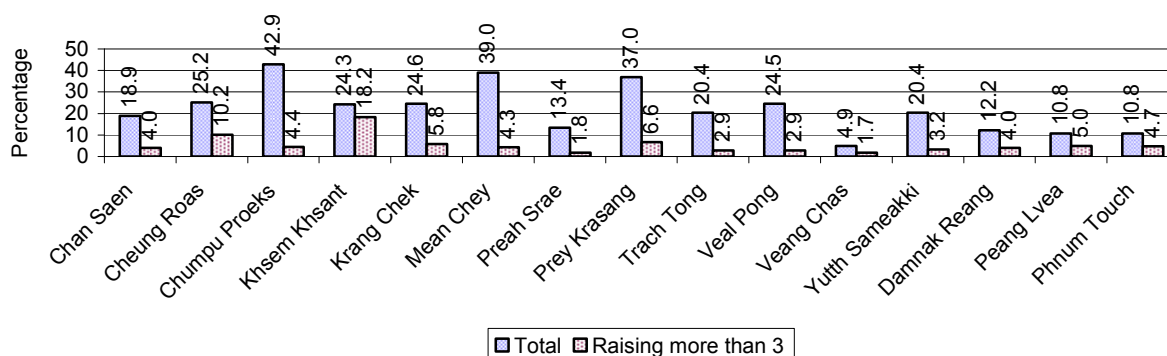


2.5.28 Livestock-producing Households over 3 years

| Description | 2006 | 2007 | 2008 | |
|---|------|------|------|-----------------|
| | % | % | % | Number |
| Total number of families raising pigs | 32% | 27% | 21% | 4,925 families |
| number of families raising more than 3 pigs | 7% | 7% | 5% | 1,274 families |
| | | | | |
| Total number of families raising chickens | 79% | 82% | 82% | 19,103 families |
| number of families raising more than 3 chickens | 56% | 60% | 60% | 14,029 families |
| | | | | |
| Total number of families raising ducks | 9% | 8% | 7% | 1,701 families |
| number of families raising more than 5 ducks | 6% | 5% | 4% | 885 families |
| | | | | |
| Total number of families raising goats or sheep | 0% | 0% | 0% | 28 families |
| | | | | |
| Total number of families raising horses | 1% | 1% | 1% | 263 families |

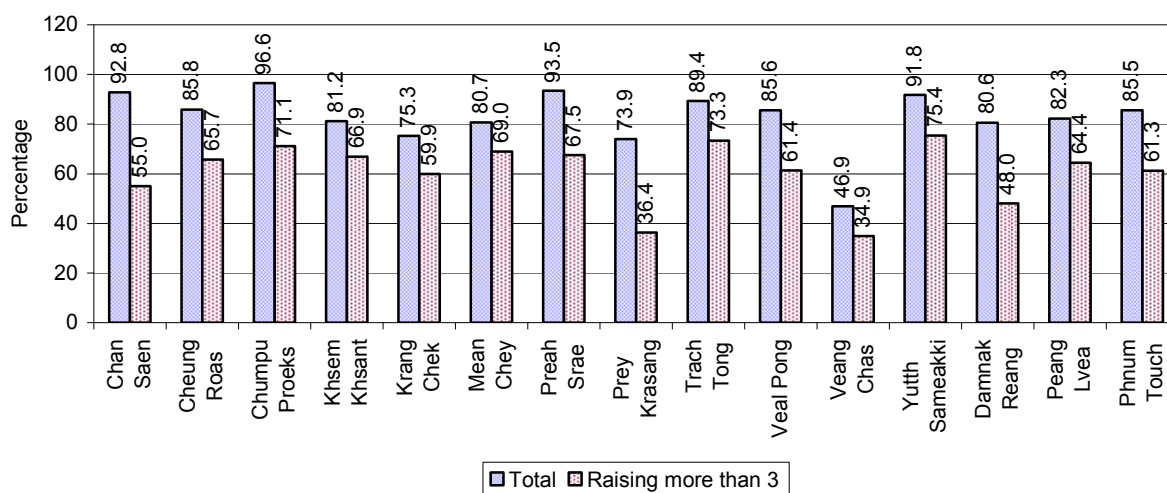
Note: Calculated against the total number of families

2.5.29 Percentage Families raising Pigs, by Commune, in 2008



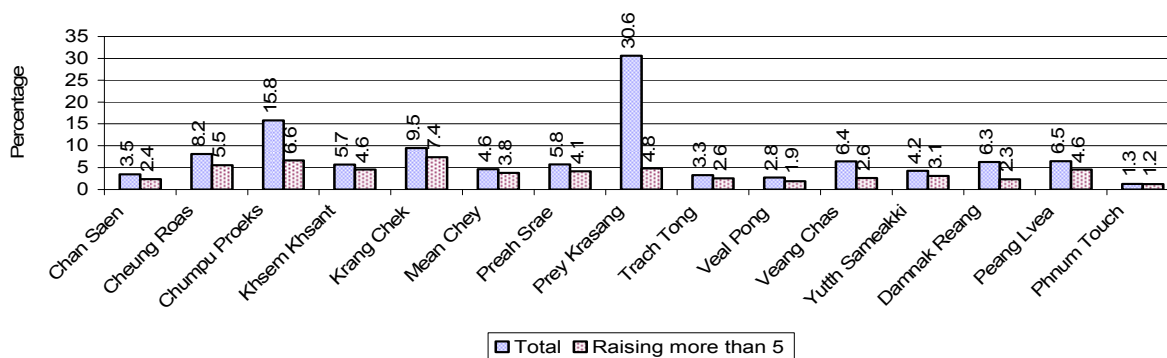
Note: Calculated against the total number of families in the commune

2.5.30 Percentage Families raising Chickens, by Commune, in 2008



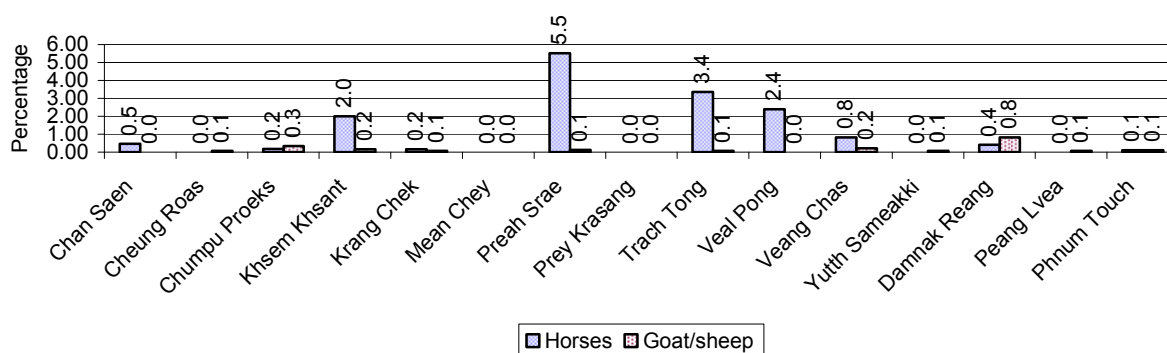
Note: Calculated against the total number of families in the commune

2.5.31 Percentage Families raising Ducks, by Commune, in 2008



Note: Calculated against the total number of families in the commune

2.5.32 Percentage Families raising Horses, Goats or Sheep, by Commune, in 2008

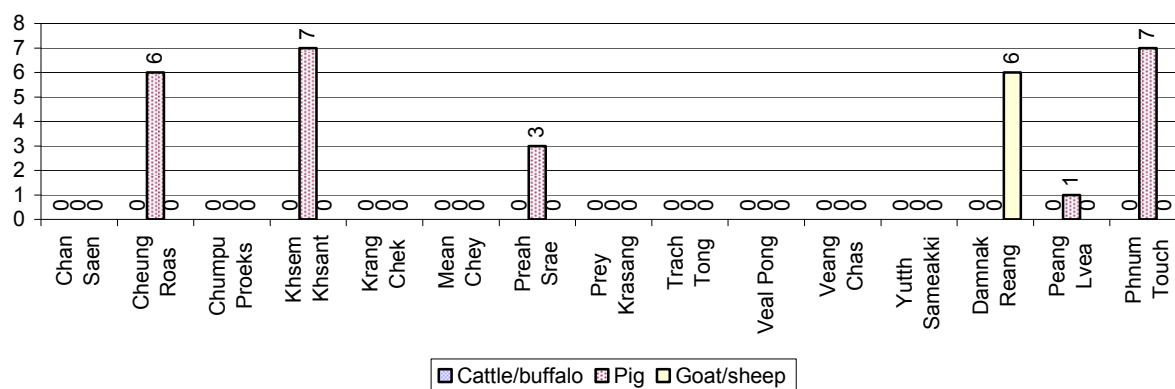


Note: Calculated against the total number of families in the commune

2.5.33 Livestock Farms over 3 years

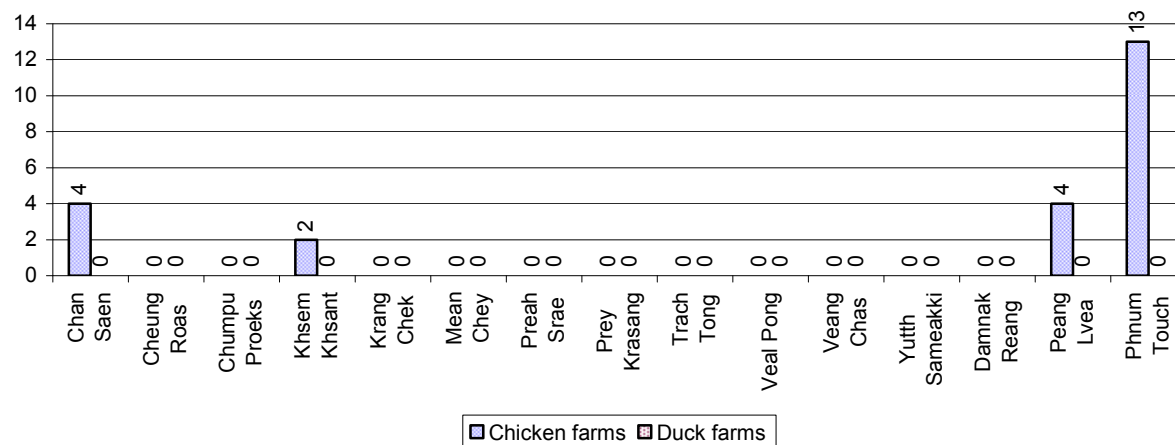
| Description | 2006 | 2007 | 2008 |
|--------------------------------|------------|------------|------------|
| Number of cattle/buffalo farms | 0 farm(s) | 84 farm(s) | 0 farm(s) |
| Number of pig farms | 27 farm(s) | 28 farm(s) | 24 farm(s) |
| Number of goat/sheep farms | 0 farm(s) | 4 farm(s) | 6 farm(s) |
| Number of chicken farms | 7 farm(s) | 20 farm(s) | 23 farm(s) |
| Number of duck farms | 0 farm(s) | 1 farm(s) | 0 farm(s) |

2.5.34 Number Livestock Farms, by Commune in 2008



Note: Number of farms are recorded by the village chief, not by counting number of livestock in each farm

2.5.35 Number Chicken and Duck Farms, by Commune, for 2008



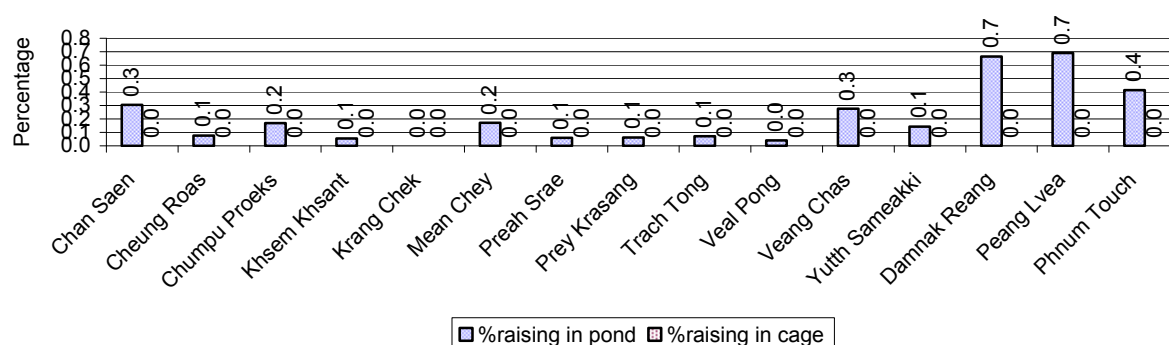
Note: Number of farm places recorded by village chief, not by counting number of livestock in each farm

2.5.36 Families raising Fish over 3 years

| Description | 2006 | 2007 | 2008 |
|---|-------------------|-------------------|-------------------|
| Total number of families raising fish | 90 families | 150 families | 45 families |
| % families raising fish | 0% | 1% | 0% |
| Number families raising fish in pond | 90 families | 150 families | 45 families |
| % families raising fish in pond | 0% | 1 % | 0% |
| Number fish pond | 96 pond(s) | 156 pond(s) | 46 pond(s) |
| No. of ponds per family | 1.1 pond/families | 1.0 pond/families | 1.0 pond/families |
| Number of families raising fish in cage | 0 families | 0 families | 0 families |
| %families raising fish in cage | 0 % | 0 % | 0% |
| Number of fish cage | 0 cage(s) | 0 cage(s) | 0 cage(s) |
| No. of fish cage per family | - cage /families | - cage /families | - cage /families |

Note: % of families raising fish or fish in ponds or cages is calculated a percentage of the total number of families.

2.5.37 Percentage of Families raising Fish, by Commune, in 2008



Note: Calculated as a percentage of the total number of families in the commune.

2.5.38 Shrimp and Prawn Farming over 3 years

| Description | 2006 | 2007 | 2008 |
|------------------------------------|------------------|------------------|------------------|
| Number of families raising shrimps | 0 families | 0 families | 0 families |
| % Families raising shrimps | 0% | 0% | 0% |
| Number of shrimp ponds | 0 pond | 0 pond | 0 pond |
| Total area raising shrimps | 0 ha | 0 ha | 0 ha |
| Area per family | -ha/families | -ha/families | -ha/families |
| Number of families raising prawns | 0 families | 0 families | 0 families |
| % families raising prawns | 0% | 0% | 0% |
| Number prawn ponds | 0 pond | 0 pond | 0 pond |
| Ponds per families | - pond/families | -pond/families | -pond/families |
| Number of prawn cages | 0 cage | 0 cage | 0 cage |
| Cages per families | 0 cage /families | 0 cage /families | 0 cage /families |

Note: Percentage of families raising either prawns or shrimp is calculated against the number of families, who do aquaculture farming, NOT the total population.

2.5.39 Numbers of Families raising Shrimps and number of Shrimp Ponds, by Commune, in 2008

There were none of these in this District in 2008

2.5.40 Number of Families raising Prawn and Number of Prawn Ponds/Cages, by Commune, in 2008

There were none of these in this District in 2008

3 Social Aspects

3.1 Education

3.1.1 Kindergarten in the District over 3 years

| Description | 2006 | 2007 | 2008 |
|---|--------------|--------------|--------------|
| Number of community kindergarten schools | 57 school(s) | 58 school(s) | 63 school(s) |
| Number of community kindergarten class rooms | 57 room(s) | 58 room(s) | 63 room(s) |
| Number of community kindergarten classes | 56 class(es) | 58 class(es) | 63 class(es) |
| Number of community kindergarten teachers | 29 person(s) | 56 person(s) | 42 person(s) |
| Number of women community kindergarten teachers | 26 women | 53 women | 39 women |
| Number of state and private kindergarten schools | 13 school(s) | 14 school(s) | 13 school(s) |
| Number of state and private kindergarten class rooms | 33 room(s) | 33 room(s) | 29 room(s) |
| Number of state and private kindergarten classes | 48 class(e)s | 47 class(es) | 45 class(es) |
| Number of state and private kindergarten teachers | 12 person(s) | 14 person(s) | 13 person(s) |
| Number of women state and private kindergarten teachers | 12 women | 13 women | 13 women |

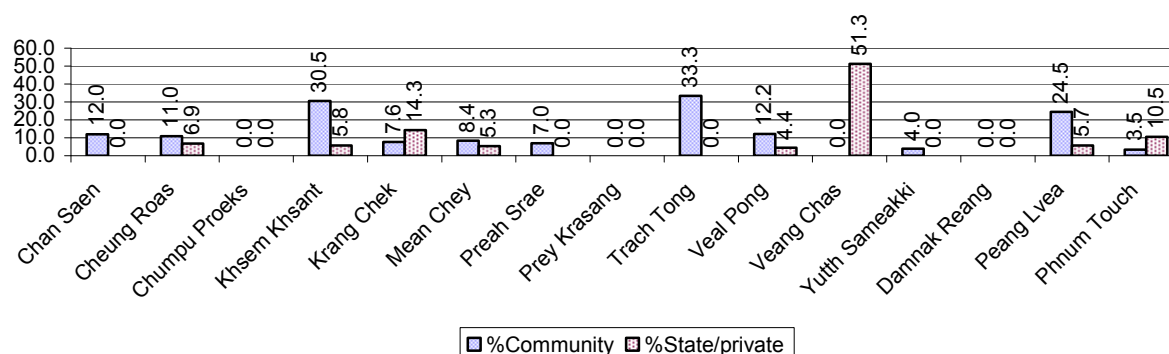
3.1.2 Percentage enrolment at Kindergarten level over 3 years

This table shows the percentage of the total 3-5 year old population attending kindergarten.

| Description | 2006 % | 2007 % | 2008 | |
|---|-----------|-----------|------|-----------------|
| | | | % | Number |
| Total percentage of children, 3-5 yrs, go to kindergarten | 17% | 21% | 17% | 1,749 person(s) |
| Percentage of children, 3-5 yrs, go community kindergarten | 12% | 16% | 11% | 1,138 person(s) |
| Percentage children, 3-5 yrs, go state/private kindergarten | 5% | 5% | 6% | 611 person(s) |

Note: Calculated against the total for that age group

3.1.3 Percentage of Children 3-5 yrs attending Kindergarten, by Commune, in 2008



3.1.4 Basic Education over 3 years

Primary School

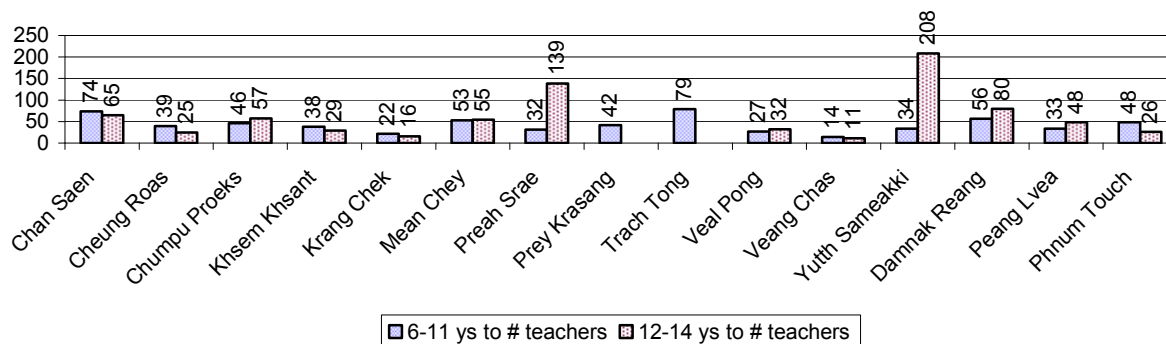
| Description | 2006 | 2007 | 2008 |
|---|---------------|---------------|---------------|
| Number of primary schools | 57 school(s) | 59 school(s) | 60 school(s) |
| Number of primary school rooms | 470 room(s) | 499 room(s) | 519 room(s) |
| Number of primary classes | 599 class(es) | 603 class(es) | 616 class(es) |
| Number of primary teachers | 519 person(s) | 463 person(s) | 482 person(s) |
| Ratio of children 6-11 yrs to school | 290 | 289 | 276 |
| Ratio of children 6-11 yrs to school room | 35 | 34 | 32 |
| Ratio of children 6-11 yrs to class | 28 | 28 | 27 |
| Ratio of children 6-11 yrs to teacher | 32 | 37 | 34 |

Note: According to education norm, children 6-11 yrs should attend primary school, while 12-14 yrs should be in lower secondary school, but in reality this varies.

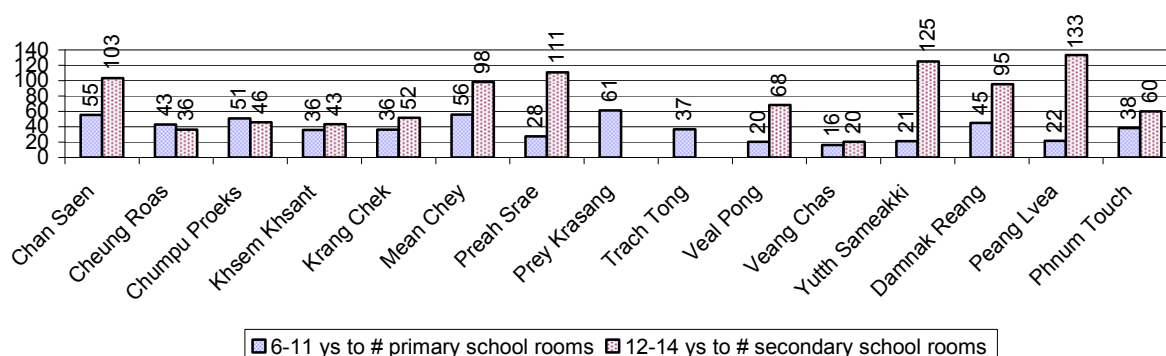
Lower Secondary School

| Description | 2006 | 2007 | 2008 |
|--|---------------|---------------|---------------|
| Number of lower secondary schools | 7 school(s) | 12 school(s) | 13 school(s) |
| Number of lower secondary school rooms | 74 room(s) | 133 room(s) | 138 room(s) |
| Number of lower secondary classes | 74 class(es) | 123 class(es) | 140 class(es) |
| Number of lower secondary teachers | 159 person(s) | 249 person(s) | 264 person(s) |
| Ratio children 12-14 yrs to school | 1,353 | 831 | 718 |
| Ratio of children 12-14 yrs to school room | 128 | 75 | 68 |
| Ratio of children 12-14 yrs to class | 128 | 81 | 67 |
| Ratio of children 12-14 yrs to teacher | 60 | 40 | 35 |

3.1.5 Ratio of 6-11 year old and 12-14 year old Children to number of Teachers, by Commune, in 2008



3.1.6 Ratio of 6-11 year old and 12-14 year old Children to number of School Rooms, by Commune, in 2008



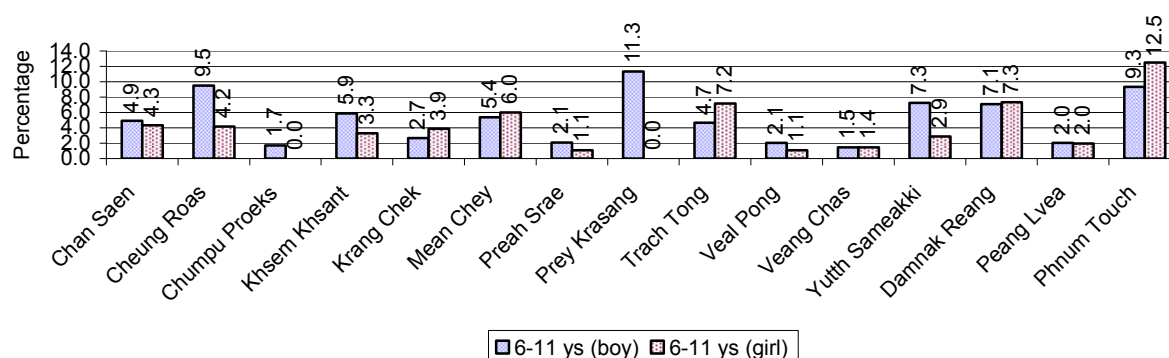
3.1.7 Enrolment status at Primary Level over 3 years

| Description | 2006 % | 2007 % | 2008 | |
|--|-----------|-----------|------|------------------|
| | | | % | Number |
| Total children aged 6-11 years old | 14% | 14% | 13% | 16,577 person(s) |
| Total children aged 6-11 who are in school | 93% | 93% | 95% | 15,806 person(s) |
| Total children aged 6-11 who are not in school | 7% | 7% | 5% | 771 person(s) |
| | | | | |
| Total girls aged 6-11 years old | 13% | 13% | 13% | 8,284 person(s) |
| Total girls aged 6-11 who are in school | 94% | 93% | 96% | 7,952 person(s) |
| Total girls aged 6-11 who are not in school | 6% | 7% | 4% | 332 person(s) |
| | | | | |
| Total boys aged 6-11 years old | 15% | 14% | 14% | 8,293 person(s) |
| Total boys aged 6-11 who are in school | 93% | 94% | 95% | 7,854 person(s) |
| Total boys aged 6-11 who are not in school | 7% | 6% | 5% | 439 person(s) |

Note 1: Percentage is calculated on the basis of the total number of children within 6-11 year age group for the first 3 rows and for the total girls and the total boys aged 6-11 yrs.

Note 2: Number of girls aged 6-11 who are in & not in school is calculated against the total number of girls aged 6-11 yrs. Number boys, 6-11 yrs who are in & not in school are calculated against the total number of boys aged 6-11 yrs.

3.1.8 Percentage of 6-11 year old Children not in School, by Commune, in 2008



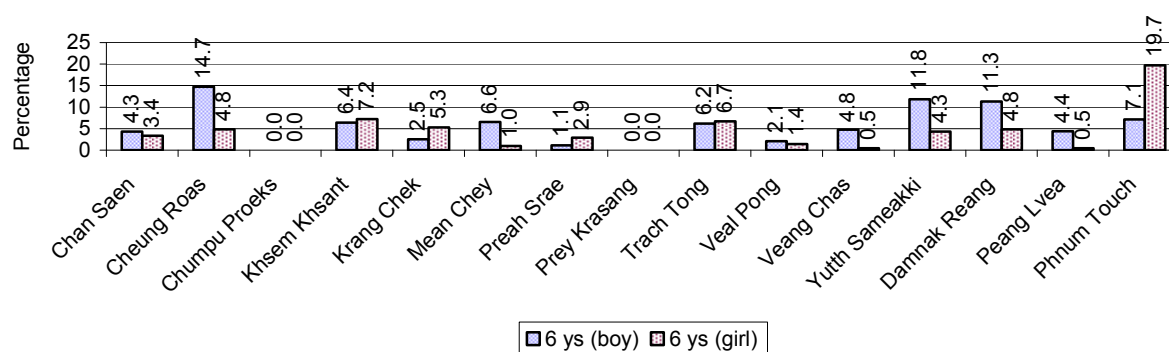
Note: calculated on the basis of the total number of children within 6-11 year age group in the commune.

3.1.9 Enrolment of 6 year old Children over 3 years

| Description | 2006 % | 2007 % | 2008 | |
|--|-----------|-----------|------|-----------------|
| | | | % | Number |
| Total % and number of children aged 6 years old | 3% | 4% | 3% | 4,035 person(s) |
| Total % of children aged 6 years old in school | 88% | 89% | 94% | 3,795 person(s) |
| Total % of children aged 6 years old not in school | 12% | 11% | 6% | 240 person(s) |

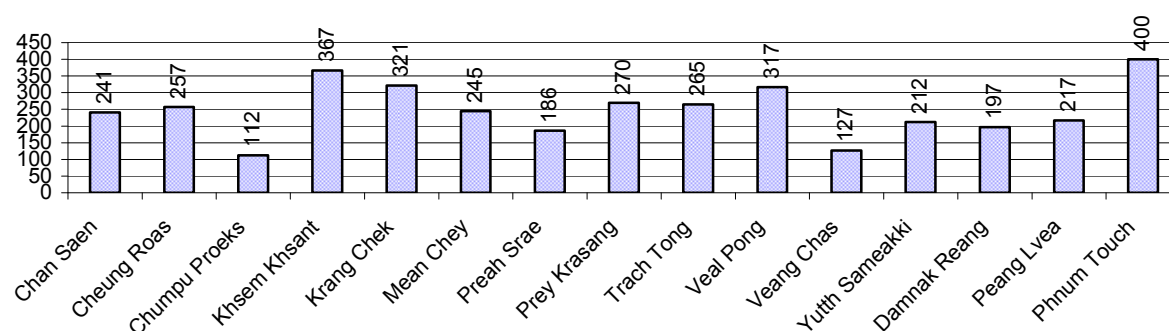
Note: First row calculated as a percentage of total population. Second and third row calculated as a percentage of the total number of 6 year olds.

3.1.10 Percentage of 6 year old Children not in School, by Commune, in 2008



Note: Calculated as a percentage of total 6 year old population

3.1.11 Number of 5 year old Children in each Commune in 2008

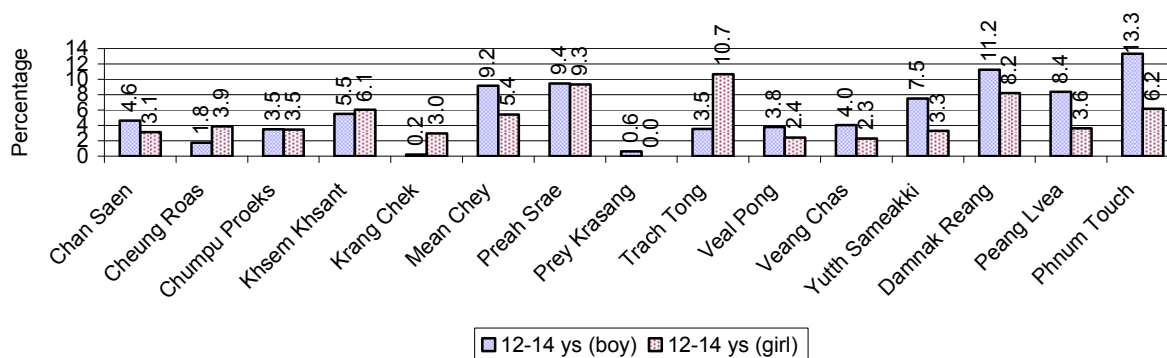


3.1.12 Enrolment at Lower Secondary Level over 3 years

| Description | 2006 % | 2007 % | 2008 | |
|---|-----------|-----------|------|-----------------|
| | | | % | Number |
| Total children aged 12-14 years old | 8% | 8% | 8% | 9,330 person(s) |
| Children aged 12-14 years old in school | 94% | 93% | 95% | 8,860 person(s) |
| Children aged 12-14 years old not in school | 6% | 7% | 5% | 470 person(s) |
| | | | | |
| Total girls aged 12-14 years old | 8% | 8% | 7% | 4,569 person(s) |
| Girls aged 12-14 years old in school | 93% | 93% | 96% | 4,364 person(s) |
| Girls aged 12-14 years old not in school | 7% | 7% | 4% | 205 person(s) |
| | | | | |
| Total boys aged 12-14 years old | 9% | 9% | 8% | 4,761 person(s) |
| Boys aged 12-14 years old in school | 95% | 93% | 94% | 4,496 person(s) |
| Boys aged 12-14 years old not in school | 5% | 7% | 6% | 265 person(s) |

Note: Percentage is calculated on the basis of number of the total number of children within 12-14 yrs group, except for the first row of each section which is calculated on the basis of the total population.

3.1.13 Percentage of 12-14 year olds not in School, by Commune, in 2008



Note: Calculated as a percentage of the total 12-14 year old population in each commune

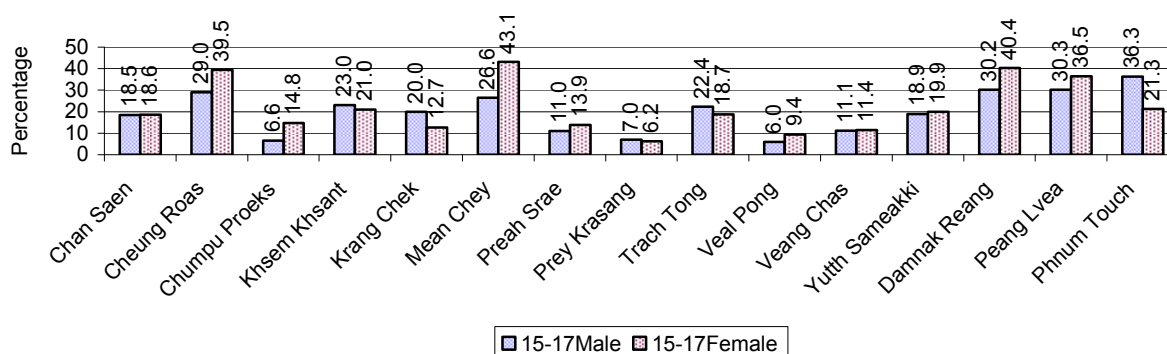
3.1.14 Upper Secondary Schools over 3 years

| Description | 2006 | 2007 | 2008 |
|---|---------------|--------------|--------------|
| Number of upper secondary schools | 3 school(s) | 3 school(s) | 3 school(s) |
| Number of upper secondary school rooms | 46 room(s) | 80 room(s) | 80 room(s) |
| Number of upper secondary classes | 73 class(es) | 62 class(es) | 91 class(es) |
| Number of upper secondary teachers | 114 person(s) | 42 person(s) | 39 person(s) |
| Ratio of 15-17 yr olds to number of school | 2,891 | 3,201 | 3,083 |
| Ratio of 15-17 yr olds to number of school room | 189 | 120 | 116 |
| Ratio of 15-17 yr olds to number of classes | 119 | 155 | 102 |
| Ratio of 15-17 yr olds to number of teacher | 76 | 229 | 237 |

3.1.15 Enrolment of 15-17 year old teenagers over 3 years

| Description | 2006 | 2007 | 2008 |
|--|-----------------|-----------------|-----------------|
| Number of teenage, 15-17 years old | 8,674 person(s) | 9,604 person(s) | 9,249 person(s) |
| Number of teenage, 15-17 years old, who are not studying | 2,112 person(s) | 1,927 person(s) | 1,814 person(s) |
| Percentage of teenage, 15-17 years old not studying | 24% | 20% | 20% |

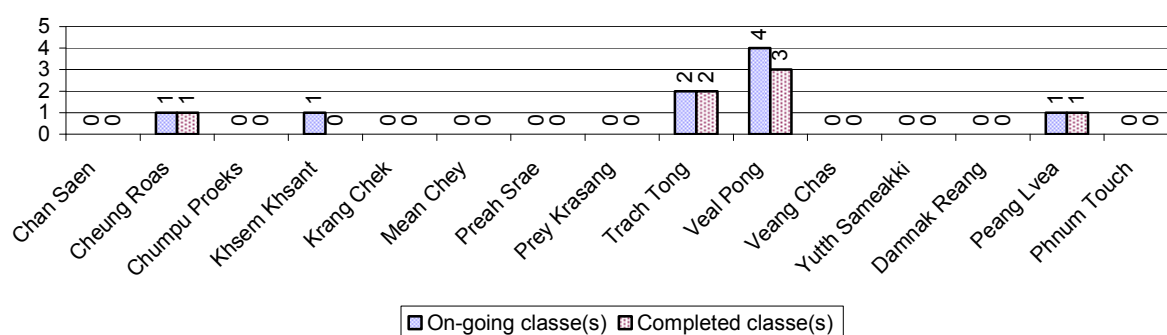
3.1.16 Percentage of 15-17 year old Teenagers not at School, by Commune, in 2008



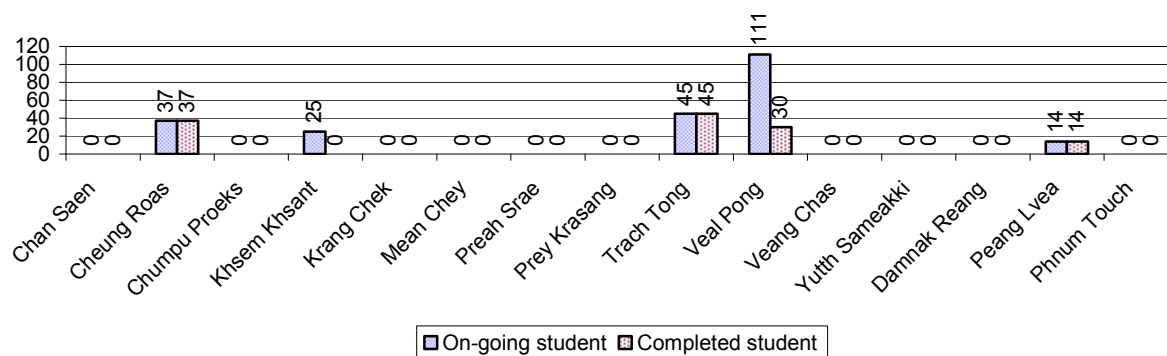
3.1.17 Literacy Classes as of 2008

| Literacy classes | Organized by: | | Other Program(s) | Total |
|--|---------------|-------------|------------------|---------------|
| | PDoEYS | NGOs | | |
| Number of On-going literacy classes | 8 class(es) | 0 class(es) | 1 class(es) | 9 class(e(s) |
| Number of literacy students in on-going classes | 182 person(s) | 0 person(s) | 50 person(s) | 232 person(s) |
| Completed literacy class(es) | 7 classes | 0 classes | 0 classes | 7 classes |
| Number of literacy students that have completed literacy classes | 126 person(s) | 0 person(s) | 0 person(s) | 126 person(s) |
| Number of students that passed | 109 person(s) | 0 person(s) | 0 person(s) | 109 person(s) |

3.1.18 Number of on-going and completed Literacy Classes, by Commune, in 2008



3.1.19 Students of on-going & completed Literacy Classes, by Commune, in 2008

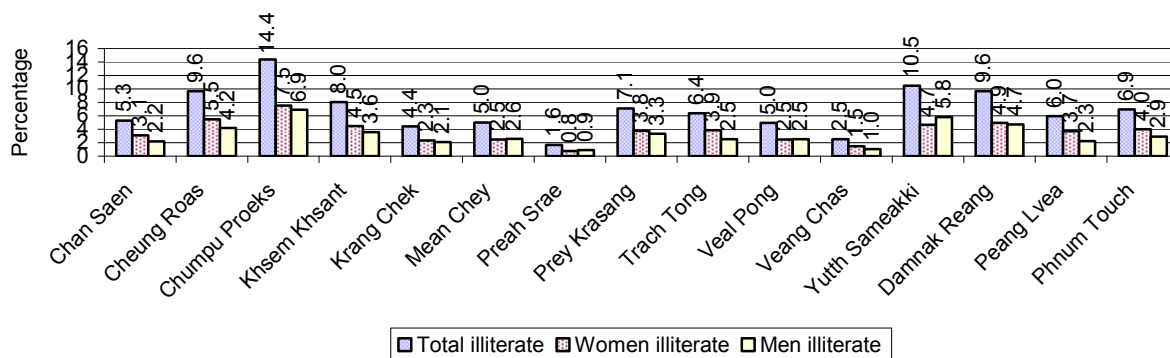


3.1.20 Percentage of illiterate People between 15-60, over 3 years

| Illiteracy Status | 2006 % | 2007 % | 2008 | |
|-------------------------------------|-----------|-----------|------|-----------------|
| | | | % | Number |
| Illiterate people, 15-60 years old | 11% | 9% | 6% | 4,568 person(s) |
| Illiterate females, 15-60 years old | 7% | 5% | 3% | 2,456 person(s) |
| Illiterate people, 15-17 years old | 4% | 2% | 2% | 196 person(s) |
| Illiterate females, 15-17 years old | 2% | 1% | 1% | 86 person(s) |
| Illiterate people, 18-24 years old | 5% | 4% | 3% | 563 person(s) |
| Illiterate females, 18-24 years old | 3% | 2% | 2% | 292 person(s) |
| Illiterate people, 25-60 years old | 15% | 12% | 9% | 3,809 person(s) |
| Illiterate females, 25-60 years old | 9% | 7% | 5% | 2,078 person(s) |

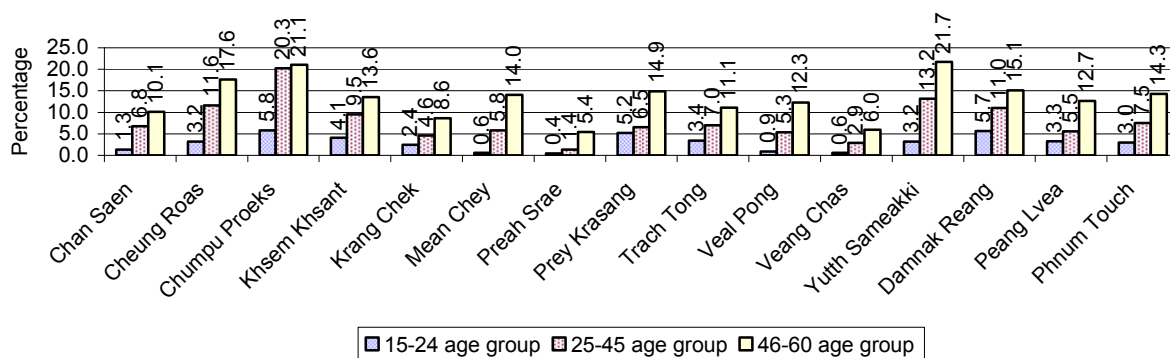
Note: Percentage is calculated on the basis of number of people in age group.

3.1.21 Percentage illiterate People among 15-60 yrs old, by Commune, in 2008



Note: Percentages are calculated on the basis of number of people in that age group.

3.1.22 Percentage illiterate People for 15-24 yrs, 25-45 yrs and 46-60 yrs, by Commune, in 2008



Note: Percentage of illiterate people in each age group is calculated on the basis of number of people in that age group.

3.2 Health

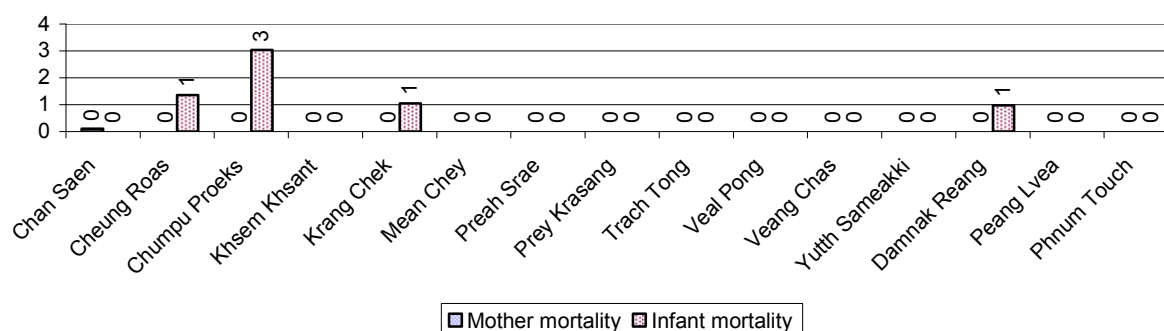
3.2.1 Health Situation of Women and Children, over 3 years

| Description | 2006 | 2007 | 2008 |
|--|-----------------|-----------------|-----------------|
| Number families with a birth during the year | 1,985 families | 2,328 families | 2,315 families |
| Number of women who had their baby delivered by a TBA | 950 person(s) | 764 person(s) | 671 person(s) |
| Percentage of women who had their baby delivered by a TBA | 48 % | 33 % | 29 % |
| Number of women who had their baby delivered by a midwife | 1,035 person(s) | 1,564 person(s) | 1,644 person(s) |
| Percentage of women had their baby delivered by a midwife | 52 % | 67 % | 71 % |
| Number of mothers who died within 1 month of giving birth | 9 person(s) | 4 person(s) | 1 person(s) |
| Mothers who died within 1 month of giving birth per 100,000 families having a delivery | 453 | 172 | 43 |
| Number of infants born during the year | 1,993 person(s) | 2,336 person(s) | 2,320 person(s) |

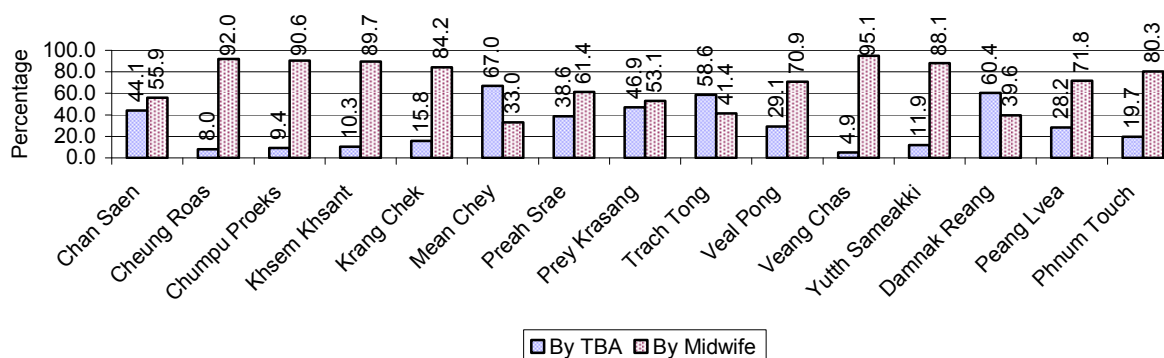
| Description | 2006 | 2007 | 2008 |
|--|-----------------|-----------------|-----------------|
| Number of Infants who died within 1 month | 34 person(s) | 44 person(s) | 5 person(s) |
| Infants mortality within 1 month per 1,000 births | 17 | 19 | 2 |
| Number of children who died below the age of 5. | 62 person(s) | 78 person(s) | 24 person(s) |
| Number of infants, aged 9-12 months, born during the year | 1,405 person(s) | 1,669 person(s) | 1,555 person(s) |
| Nr. infants, aged 9-12 months, not receiving full immunization | 96 person(s) | 77 person(s) | 3 person(s) |
| % of 9-12 months infants, not receiving full immunization | 7 % | 5 % | 0 % |

Note: TBA = Traditional Birth Attendant

3.2.2 Mothers dying within 0 days to 1 month of giving Birth and Infants dying within 1 month in 2008, by Commune

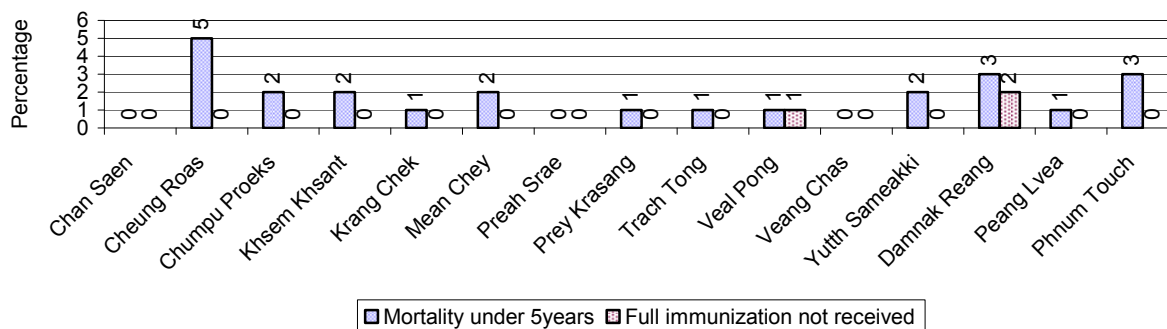


3.2.3 Percentage of Women delivering with a TBA or Midwife, by Commune



Note: Calculated as a percentage of total deliveries

3.2.4 Percentage of Children dying below 5 & of 9-12 months not receiving full Immunization, by Commune, in 2008



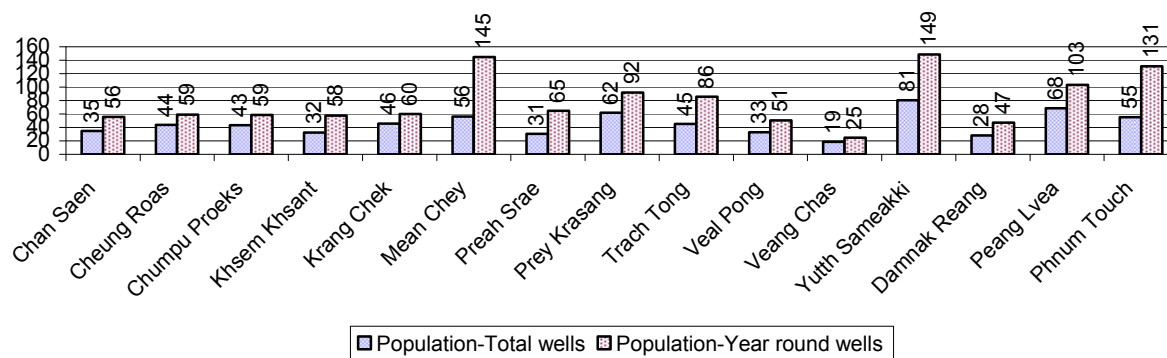
Note: Mortality rate calculated as a percentage of the total 5 year old population. Lack of immunization received calculated as a percentage of the total number 9-12 months olds there are

3.3 Water and Sanitation

3.3.1 Number of different types of Wells over 3 years

| Type of wells | Number of wells by year | | |
|---|-------------------------|-------|-------|
| | 2006 | 2007 | 2008 |
| <i>Total number of pumped or mixed wells</i> | 1,082 | 1,556 | 1,874 |
| Year-round usable pumped or mixed wells | 803 | 1,101 | 1,360 |
| Dry season unusable pump or mixed wells | 279 | 455 | 514 |
| Pump or mixed wells needing repair/rehabilitation | 322 | 425 | 409 |
| <i>Total number of ring wells</i> | 993 | 1,237 | 1,227 |
| Year-round usable ring wells | 362 | 550 | 555 |
| Dry season unusable ring wells | 631 | 687 | 672 |
| Ring wells needing repair/rehabilitation | 437 | 481 | 455 |
| <i>Total number of unprotected dug wells</i> | 182 | 202 | 108 |
| Year-round usable unprotected dug wells | 59 | 69 | 38 |
| Dry season unusable unprotected dug wells | 123 | 133 | 70 |

3.3.2 Ratio of People to Wells, by Commune, in 2008

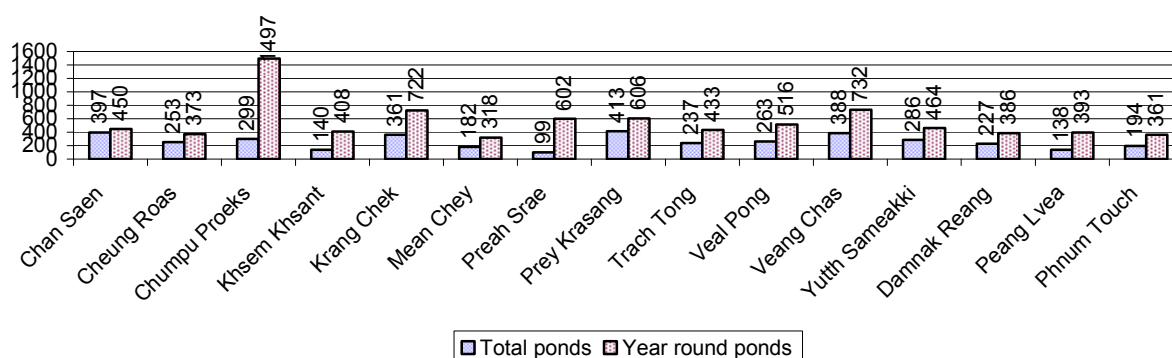


Note: Year-round wells excluding unprotected wells

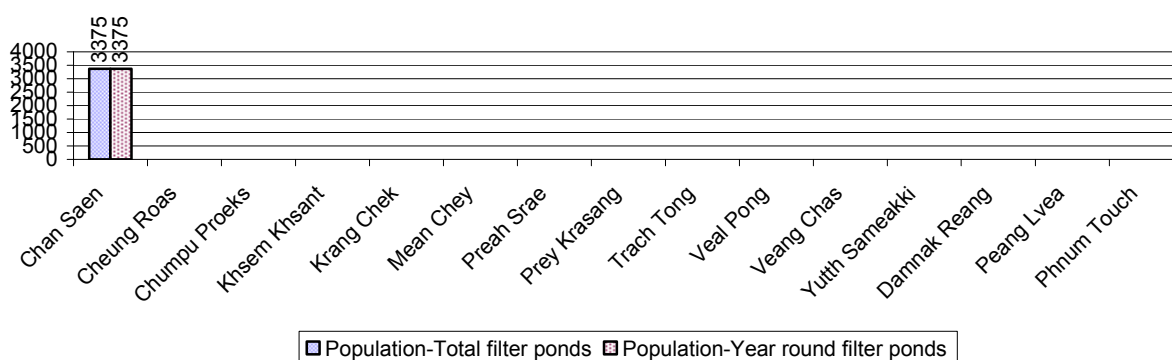
3.3.3 Potable Ponds over 3 years

| Type of Pond | 2006 | 2007 | 2008 |
|---|----------|----------|----------|
| Total number of normal-type ponds | 533 pond | 574 pond | 568 pond |
| Year-round usable normal-type ponds | 244 pond | 270 pond | 261 pond |
| Dry season unusable normal-type ponds | 289 pond | 304 pond | 307 pond |
| Normal-type ponds needing repair/rehabilitation | 281 pond | 311 pond | 283 pond |
| | | | |
| Total number of filter ponds | 41 pond | 65 pond | 2 pond |
| Year-round usable filter ponds | 21 pond | 32 pond | 2 pond |
| Filter ponds, dry season unusable | 20 pond | 33 pond | 0 pond |
| Filter ponds needing repair/rehabilitate | 56 pond | 37 pond | 0 pond |

3.3.4 Ratio of People to normal Ponds, by Commune in 2008



3.3.5 Ratio of People to Filter Ponds, by Commune, in 2008

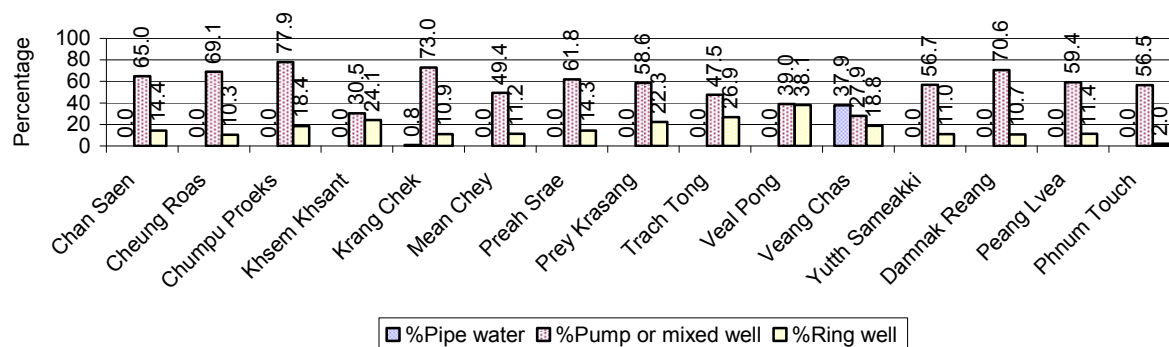


3.3.6 Source of potable Water for Households, over 3 years

| Water sources | 2006 % | 2007 % | 2008 | |
|---|-----------|-----------|------|-----------------|
| | | | % | Number |
| Families using water from purification system | 5% | 5 % | 2 % | 570 families |
| Families using water from pump, mixed wells | 59% | 48 % | 55 % | 12,795 families |
| Families using water from ring wells and open dug wells | 11% | 18 % | 17 % | 3,937 families |
| Families using water from pond | 18% | 26 % | 22 % | 5,207 families |
| Families using water from rain water storage | 1% | 1 % | 2 % | 499 families |
| Families using water from rivers, lakes, natural ponds and reservoirs | 5% | 3 % | 1 % | 279 families |

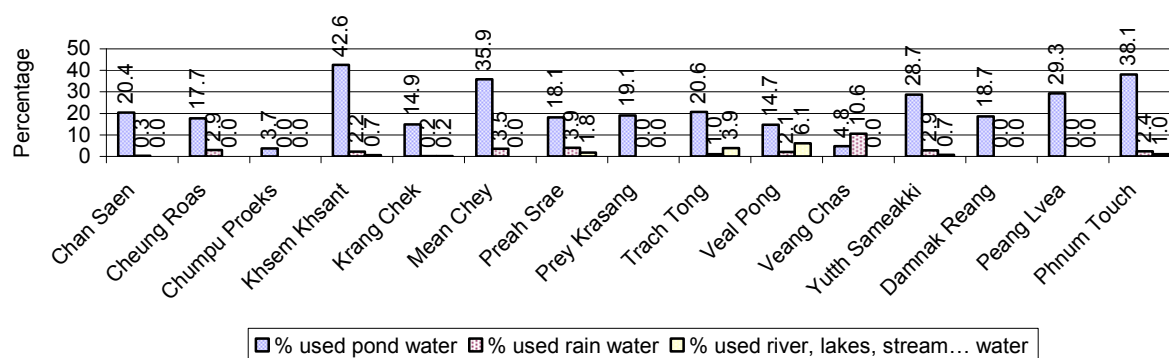
Note: Calculated as a percentage of the total number of families.

3.3.7 Percentage Families using different Water Sources, by Commune, in 2008



Note: Calculated as a percentage of the total number of families in each commune

3.3.8 Percentage Families using Water from Rain Water Storage, Ponds and natural Sources (rivers/lakes/natural ponds/reservoirs), by Commune, 2008



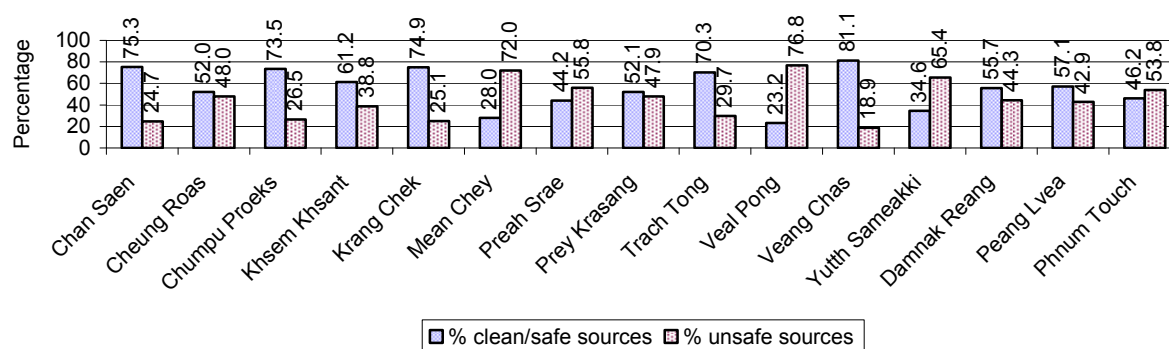
Note: Calculated as a percentage of the total number of families in each commune

3.3.9 Drinking Water Sources in the dry Season over 3 years

| Percentage Families that get drinking water from: | 2006 % | 2007 % | 2008 | |
|---|-----------|-----------|------|-----------------|
| | | | % | Number |
| from clean/safe sources | 55 % | 58 % | 54 % | 12,642 families |
| from unsafe sources | 45 % | 42 % | 46 % | 10,645 families |

Note: Calculated as a percentage of the total number of families.

3.3.10 Percentage Families using safe and unsafe Water Sources in the dry Season, by Commune, in 2008



Note: Calculated as a percentage of the total number of families in each commune.

3.3.11 Drinking Water Purification by Households, over 3 years

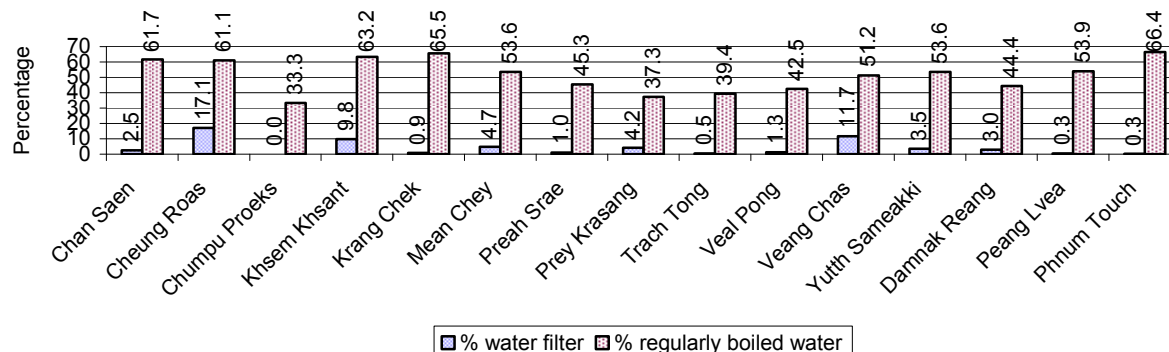
This table shows the different ways families make water safe for drinking.

| Families, who: | 2006 | 2007 | 2008 | |
|---------------------------|------|------|------|-----------------|
| | % | % | % | Number |
| Filter water for drinking | 5% | 5% | 4 % | 900 families |
| Boil water for drinking | 51% | 52% | 53 % | 12,287 families |

Note: Calculated as a percentage of the total number of families

3.3.12 Percentage Families filtering Water or regularly boiling Water, by Commune, in 2008

This graph shows the different ways families make drinking water safe.



Note: Calculated on as a percentage of the total number of families in each commune.

3.3.13 Families' access to Water, over 3 years

| Families access to water | 2006 | 2007 | 2008 | |
|--|------|------|------|-----------------|
| | % | % | % | Number |
| Families with water at home or in less than 150m | 36% | 34% | 66 % | 15,472 families |
| Families with water 150m or more away from home | 17% | 17% | 31 % | 7,194 families |

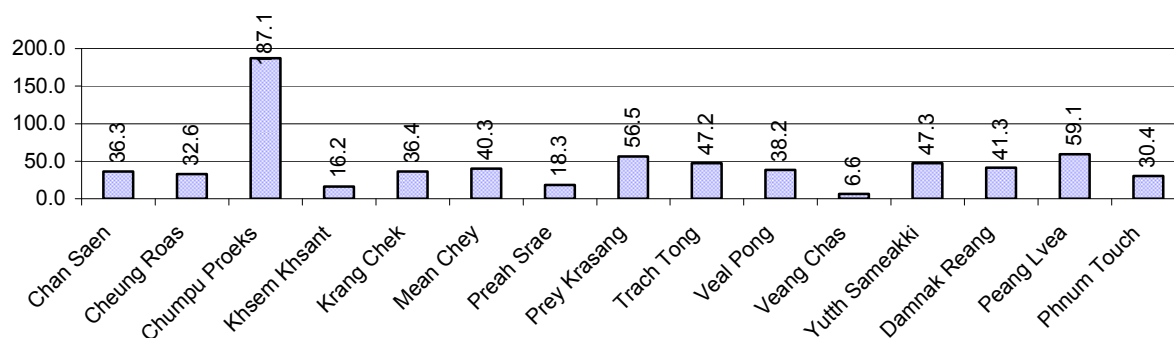
Note: Calculated as a percentage of the total number of families

3.3.14 Ratio of people to Latrines over 3 years

| Description | 2006 | 2007 | 2008 | |
|-----------------------------|-------|-------|-------|---------|
| | Ratio | Ratio | Ratio | Number |
| Ratio of people to latrines | 34.2 | 31.3 | 27.6 | 4,471.0 |

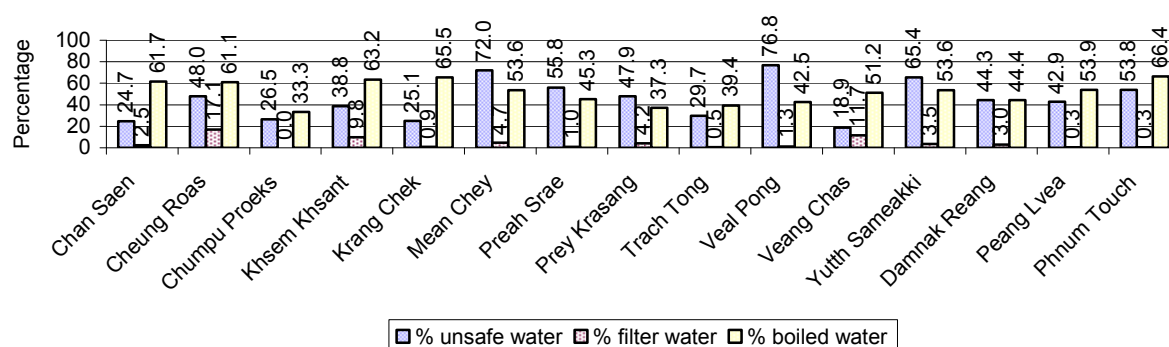
Note: Ratio calculated by dividing the number of houses with latrines by the total population

3.3.15 Ratio of People to Latrines, by Commune, in 2008



Note: Ratio calculated by dividing the number of houses with latrines by the total population in a Commune.

3.3.16 Percentage of Families drinking boiled, filtered or unsafe Water, by Commune, in 2008



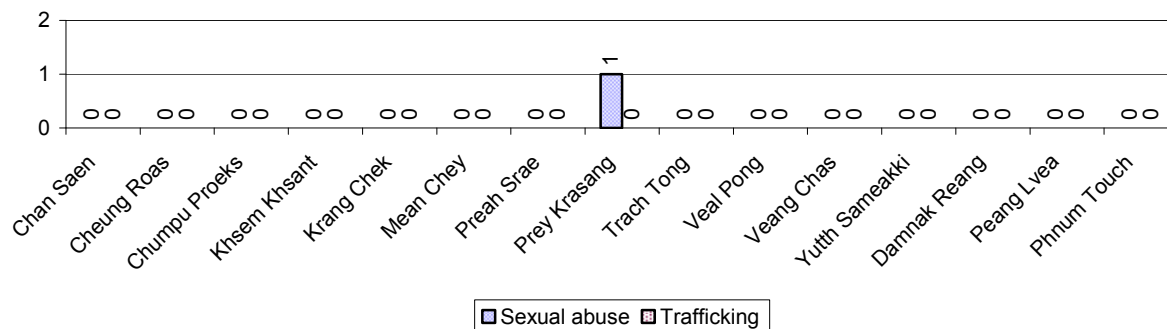
Note: Calculated as a percentage of the total number of families in each commune.

3.4 Vulnerable groups

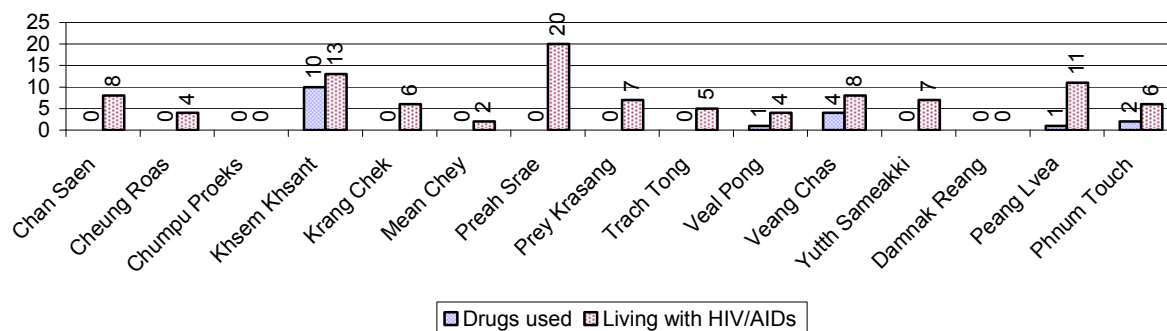
3.4.1 Vulnerable Groups in need of special Protection over 3 years

| Vulnerable groups | 2006 | 2007 | 2008 |
|--|---------------|-----------------|---------------|
| Victims of sexual abuse | 6 person(s) | 5 person(s) | 1 person(s) |
| Victims of human trafficking | 0 person(s) | 0 person(s) | 0 person(s) |
| Families with family member(s) using drugs | 13 families | 9 families | 18 families |
| Families with family member(s) living with HIV/AIDS | 109 families | 108 families | 101 families |
| Children under 18 yrs old whose parent died of AIDS | 204 person(s) | 186 person(s) | 164 person(s) |
| Orphaned/abandoned children under 18 yrs old (all cases) | 531 person(s) | 1,258 person(s) | 537 person(s) |
| Elderly persons without guardian | 212 person(s) | 197 person(s) | 144 person(s) |
| Disabled people able to earn an income | 166 person(s) | 185 person(s) | 188 person(s) |
| Disabled people unable to earn an income | 191 person(s) | 222 person(s) | 179 person(s) |
| Disabled people under 18 yrs old | 158 person(s) | 118 person(s) | 160 person(s) |
| Victims of natural disasters | 863 families | 143 families | 20 families |
| Victims of land mines and unexploded weapons | 24 person(s) | 0 person(s) | 0 person(s) |

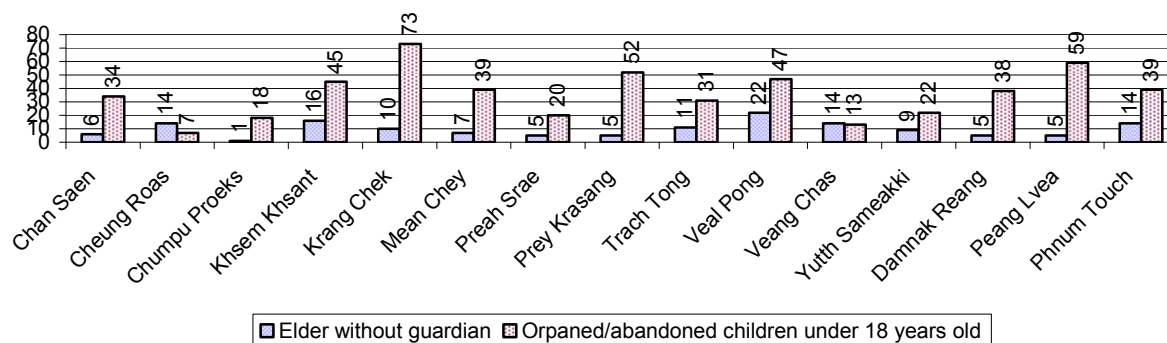
3.4.2 Registered Victims of sexual Abuse or Trafficking, by Commune, for 2008



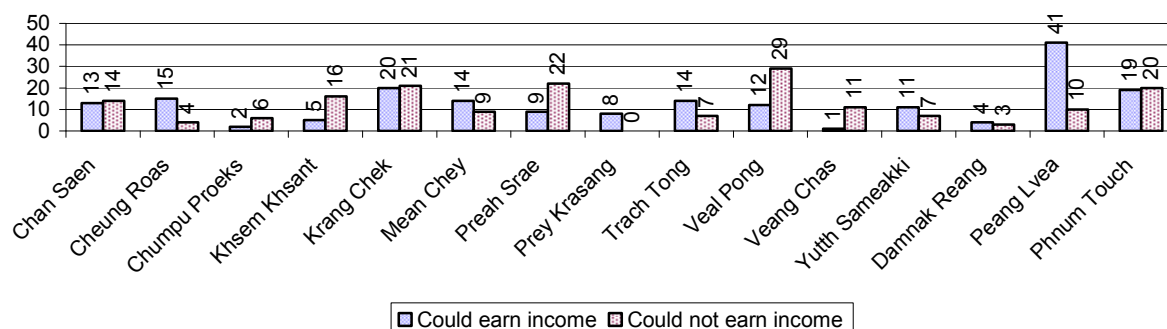
3.4.3 Registered Families with Member(s) using Drugs or living with HIV/AIDS, by Commune, for 2008




3.4.4 Elderly Persons without a Guardian and orphaned/abandoned Children under 18 years old, by Commune, for 2008



3.4.5 Number of disabled People who could or could not earn an Income, by Commune, for 2008



3.4.6 Number of Families who suffered from natural Disasters, and number of Victims of Land Mines and unexploded Weapons, by Commune, in 2008



3.5 Migration

3.5.1 Migration over 3 years

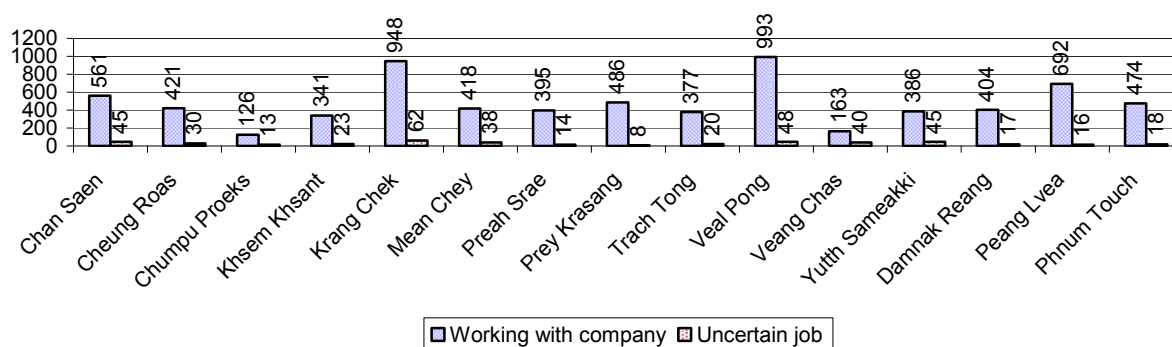
| Description | 2006 | 2007 | 2008 |
|---|---------------|---------------|---------------|
| Number of families permanently in-migrated | families | 42 families | 172 families |
| Total number of people | 716 person(s) | 607 person(s) | 692 person(s) |
| Total number of female | 380 person(s) | 321 person(s) | 345 person(s) |
| Number of families permanently out-migrated | 183 families | 187 families | 160 families |
| Total number of people | 899 person(s) | 893 person(s) | 753 person(s) |
| Total number of female | 466 person(s) | 454 person(s) | 349 person(s) |
| Number of families staying temporarily | 104 families | 104 families | 110 families |
| Total number of people | 411 person(s) | 413 person(s) | 437 person(s) |
| Total number of female | 220 person(s) | 198 person(s) | 214 person(s) |

3.5.2 Job Migration

| Description | 2006 | 2007 | 2008 |
|--|------|------|------|
| Number of people migrated to work with company/factory | 11% | 11% | 11% |
| Number of people migrated to work, but have uncertain jobs | 1% | 1% | 1% |

Note: Calculated as a percentage of the total population of 18-60 year olds

3.5.3 Number of People working outside their home Villages in a Company/Factory or with an uncertain Job in 2008

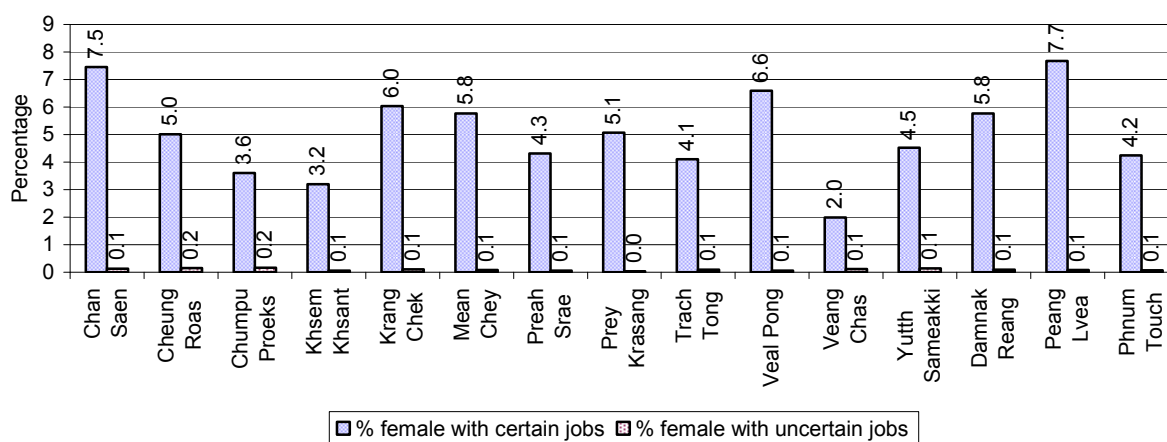


3.5.4 Female migration over 3 years

| Description | 2006 % | 2007 % | 2008 | |
|---|-----------|-----------|------|-----------------|
| | | | % | Number |
| Total number of migrants | 5.9% | 6.2% | 6.2% | 7,622 person(s) |
| Number of female migrants | 4.9% | 5.2% | 5.2% | 6,456 person(s) |
| Total number of migrants, who go to work with company/factory (with certain jobs) | 5.4% | 5.7% | 5.8% | 7,185 person(s) |
| Number of female migrants with certain jobs | 4.8% | 5.0% | 5.1% | 6,345 person(s) |
| Total number of migrants with uncertain jobs | 0.5% | 0.5% | 0.4% | 437 person(s) |
| Number of female migrants with uncertain jobs | 0.2% | 0.2% | 0.1% | 111 person(s) |

Note: Calculated as a percentage of the total population

3.5.5 Percentage female Migrants with certain and uncertain Jobs, by Commune, in 2008



Note: Calculated as a percentage of the total population of the commune

4 Natural Resources and Environment (NRE)

4.1 Families involved with NRE issues over 3 years

| Description | 2006 % | 2007 % | 2008 | |
|--|-----------|-----------|------|-----------------|
| | | | % | Number |
| Families living with forest by products | 0 % | 0 % | 0 % | 0 families |
| Families living in a protected area | 0 % | 0 % | 0 % | 0 families |
| Houses with access to garbage collection service | 0 % | 1 % | 0 % | 114 families |
| Families affected by environmental pollution | 0 % | 2 % | 1 % | 217 families |
| Families using chemical fertilizer | 72 % | 69 % | 61 % | 14,117 families |
| Families using chemical pesticide | 7 % | 8 % | 4 % | 887 families |


Note: Calculated as a percentage of the total number of families

4.2 Percentage of Families involved with Natural Resource issues, by Commune, for 2008

There were no families involved with natural resource issues in this District in 2008

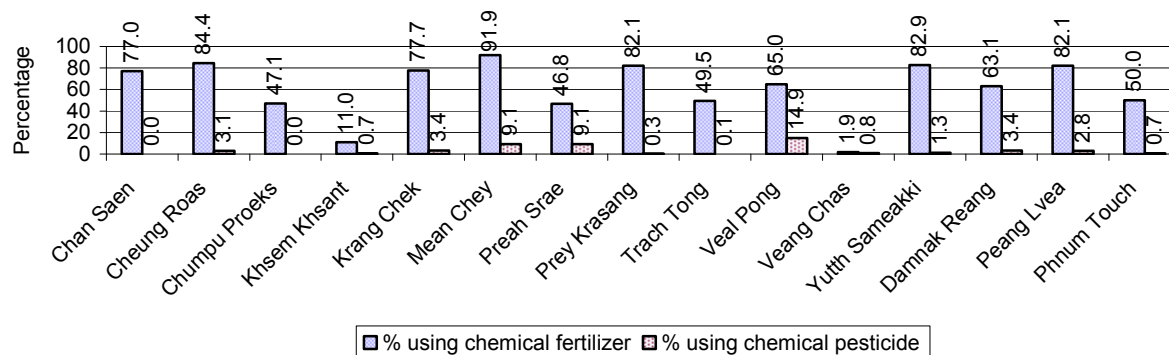
Note: Calculated as a percentage of the number of families in each commune

4.3 Percentage Houses with access to Garbage collection and Families affected by environmental Pollution, by Commune, for 2008



Note: Garbage collection is calculated as a percentage of the total number of houses in each commune and families affected by environmental pollution is calculated as a percentage of the total number of families in each commune.

4.4 Percentage Families using chemical Fertilizer and chemical Pesticides, by Commune, for 2008



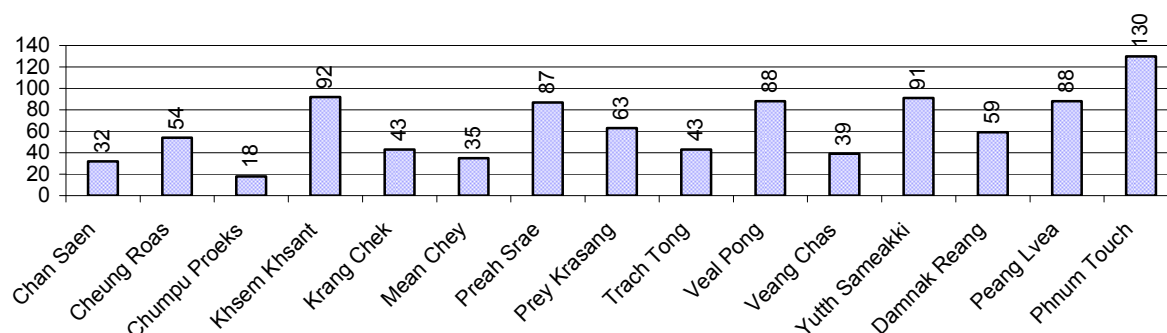
Note: Calculated as a percentage of the total number of families in each commune

5 Administration and Security

5.1 Birth Registration across 3 years

| Description | 2006 | 2007 | 2008 |
|---|-----------------|-----------------|-----------------|
| Number of infants to be registered | 1,959 person(s) | 2,292 person(s) | 2,315 person(s) |
| Number of unregistered infants the year | 417 person(s) | 680 person(s) | 962 person(s) |
| Percentage of infants unregistered | 21 % | 30 % | 42 % |

5.2 Number of unregistered Infants born in 2008, by Commune

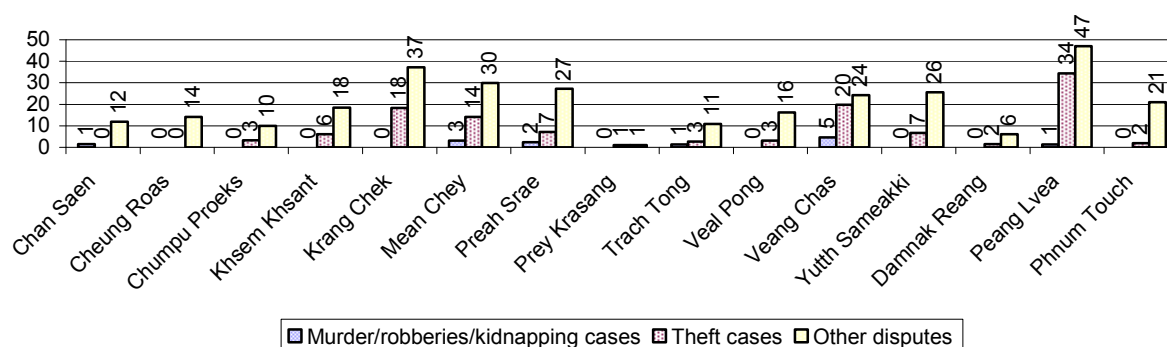


5.3 Registered criminal Cases over 3 years

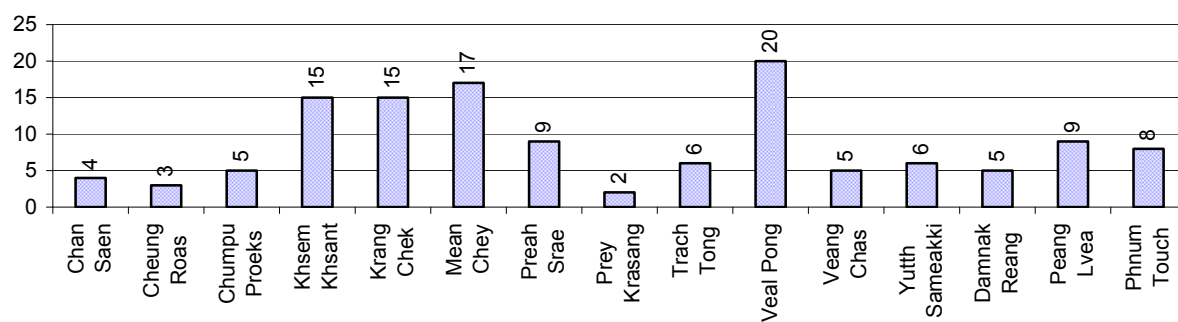
| Description | 2006 | 2007 | 2008 |
|---|-------------|-------------|-------------|
| Murders, robberies and kidnapping cases | 12 case(s) | 5 case(s) | 10 case(s) |
| Theft cases | 104 case(s) | 99 case(s) | 102 case(s) |
| land dispute cases | 203 case(s) | 165 case(s) | 129 case(s) |
| Other disputes cases | 372 case(s) | 263 case(s) | 260 case(s) |

Note: this reflects only registered criminal cases

5.4 Registered criminal Cases per 10,000 people, by Commune, for 2008



5.5 Number of registered Land Disputes, by Commune, in 2008

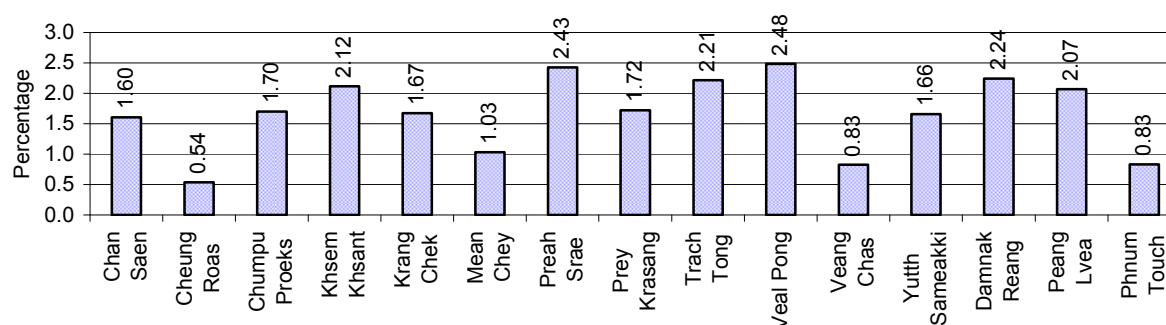


6 Gender

6.1 Registered Domestic Violence over 3 years

| Description | | 2006 | 2007 | 2008 |
|---|-----------------------------|--------------|--------------|-----------------|
| Families experiencing domestic violence | | 406 families | 329 families | 399 families(s) |
| % families experiencing domestic violence | | 2 % | 1 % | 2 % |
| Domestic violence cases reported by village chiefs | | 129 case(s) | 169 case(s) | 189 case(s) |
| Type | Physical violence | 89 case(s) | 107 case(s) | 134 case(s) |
| | Sexual violence | 1 case(s) | 3 case(s) | 1 case(s) |
| | Mental violence | 23 case(s) | 28 case(s) | 45 case(s) |
| | Household economic violence | 16 case(s) | 31 case(s) | 9 case(s) |
| Number of administrative decisions on domestic violence | | 13 case(s) | 77 case(s) | 0 case(s) |
| % of administrative decisions on domestic violence | | 10 % | 46 % | 0 % |

6.2 Percentage of registered cases of Families experiencing domestic Violence, by Commune, in 2008



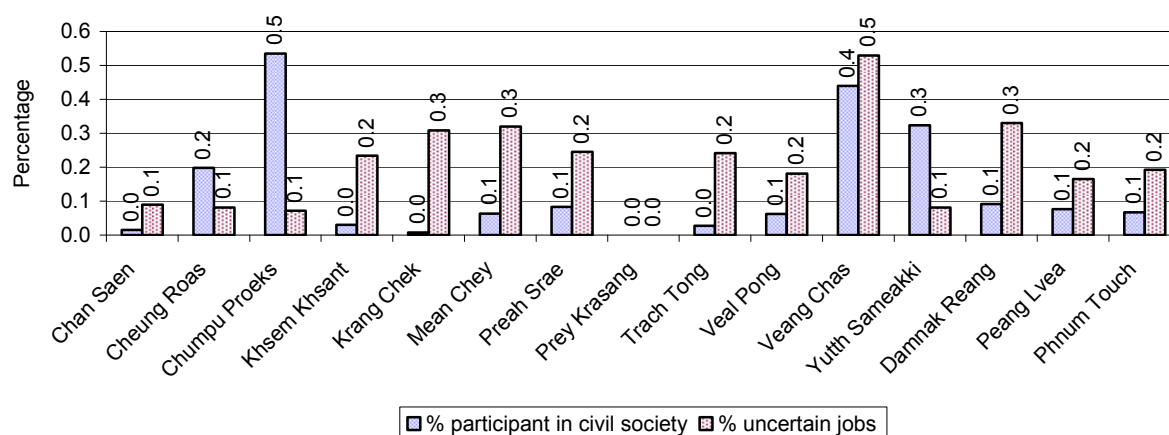
Note: Calculated as a percentage of the total number of families in each commune

6.3 Women's involvement over 3 years

| Description | 2006 % | 2007 % | 2008 | |
|--|--------|--------|------|---------------|
| | | | % | Number |
| People participating in civil society | 1% | 0% | 0% | 408 person(s) |
| Women participating in civil society | 0% | 0% | 0% | 128 person(s) |
| People, 18-60 yrs, with uncertain/irregular jobs | 2% | 5% | 1% | 334 person(s) |
| Women, 18-60 yrs, with uncertain/irregular jobs | 1% | 3% | 0% | 134 person(s) |

Note: Participation can be in NGOs, CBOs, credit groups, women's unions, parties and other civil society organizations. The first section is calculated as a percentage of the total population. The second section is calculated as a percentage of the total 18-60 year old population.

6.4 Percentage of Female Participants in Civil Society and of 18-60 year women with uncertain Jobs, by Commune, in 2008



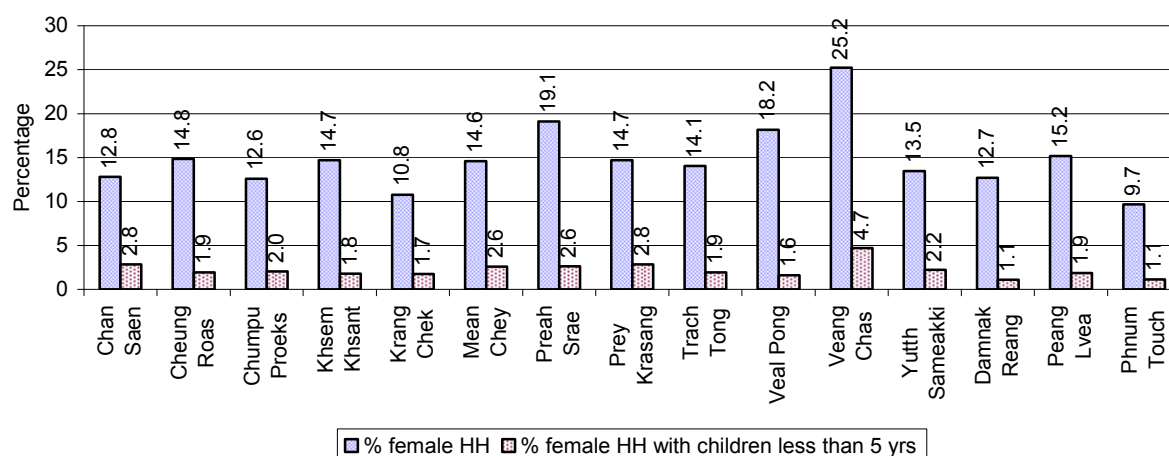
Note: Percentage of female participants in civil society is calculated as a percentage of the total population per commune. The percentage of 18-60 years old women with uncertain jobs is calculated as a percentage of the total 18-60 year old population per commune.

6.5 Female-headed Households over 3 years

| Families with: | 2006 | 2007 | 2008 | |
|---|------|------|------|----------------|
| | % | % | % | Number |
| Households in which a woman is the family head | 16% | 15% | 15% | 3,456 families |
| Households in which a woman is the family head with children of less than 5 yrs | 2% | 2% | 2% | 498 families |

Note: Calculated as a percentage of the total number of families

6.6 Percentage female-headed Households and with Children of less than 5 years old, by Commune, in 2008



Note: Calculated as a percentage of the total number of families in each commune
HH: Headed Household

7 Indigenous People in the District

7.1 Ethnic Minorities in the District over 3 years

| Race of indigenous | 2006 | | 2007 | | 2008 | |
|--------------------|------------|--------------|------------|--------------|------------|--------------|
| | # families | # population | # families | # population | # families | # population |
| Phnong | 0 families | 0 person(s) | 0 families | 0 person(s) | 0 families | 0 person(s) |
| Kouy | 0 families | 0 person(s) | 0 families | 0 person(s) | 0 families | 0 person(s) |
| Stieng | 0 families | 0 person(s) | 0 families | 0 person(s) | 0 families | 0 person(s) |
| Mil | 0 families | 0 person(s) | 0 families | 0 person(s) | 0 families | 0 person(s) |
| Kroal | 0 families | 0 person(s) | 0 families | 0 person(s) | 0 families | 0 person(s) |
| Thmorn | 0 families | 0 person(s) | 0 families | 0 person(s) | 0 families | 0 person(s) |
| Khaonh | 0 families | 0 person(s) | 0 families | 0 person(s) | 0 families | 0 person(s) |
| Tompouonn | 0 families | 0 person(s) | 0 families | 0 person(s) | 0 families | 0 person(s) |
| Charay | 0 families | 0 person(s) | 0 families | 0 person(s) | 0 families | 0 person(s) |
| Kroeung | 0 families | 0 person(s) | 0 families | 0 person(s) | 0 families | 0 person(s) |
| Kavet | 0 families | 0 person(s) | 0 families | 0 person(s) | 0 families | 0 person(s) |
| Saouch | 0 families | 0 person(s) | 0 families | 0 person(s) | 0 families | 0 person(s) |
| Lun | 0 families | 0 person(s) | 0 families | 0 person(s) | 0 families | 0 person(s) |
| Kachak | 0 families | 0 person(s) | 0 families | 0 person(s) | 0 families | 0 person(s) |
| Praov | 0 families | 0 person(s) | 0 families | 0 person(s) | 0 families | 0 person(s) |
| Others | 0 families | 0 person(s) | 0 families | 0 person(s) | 0 families | 0 person(s) |
| Total | 0 families | 0 person(s) | 0 families | 0 person(s) | 0 families | 0 person(s) |

Note: "Others" refer to other ethnic groups which are not listed.

7.2 Other Minorities in the District over 3 years

| Minority | 2006 | | 2007 | | 2008 | |
|---------------|-------------|---------------|------------|--------------|------------|--------------|
| | # families | # population | # families | # population | # families | # population |
| Khmer Islamic | 14 families | 100 person(s) | 8 families | 55 person(s) | 8 families | 53 person(s) |
| Vietnamese | 5 families | 23 person(s) | 3 families | 11 person(s) | 5 families | 20 person(s) |
| Laos | 0 families | 0 person(s) | 0 families | 0 person(s) | 1 families | 0 person(s) |

Note: Number of indigenous and minority population are additional data, so some village may not recorded.

SECTION C: PLANS AND PROJECTS

8 Priorities and Plans

8.1 Priorities of Commune Councils for 2009 in the District by Sector

The District Priority Activity Matrix (DPAM) data are taken from the CDPD. The DPAM is used for the District Integration Workshop (DIW), to show what kind of projects the commune has proposed in their Commune Investment Plan (CIP) for 2009. Donors, departments and other agencies then consider which projects they want to support and which projects they are not interested in. This results in Temporary Agreements between the Commune Council and the Supporter (NGO, Department, private donor, etc), as shown in table 8.2

| No. | Project Name | Chan Saen | Cheung Roas | Chumpu Proeks | Khsem Khsant | Krang Chek | Mean Chey | Preah Srae | Prey Krasang |
|-----------------|-------------------------------------|--------------|----------------|------------------|-----------------|---------------|--------------|---------------|-----------------|
| | | 50501 | 50502 | 50503 | 50504 | 50505 | 50506 | 50507 | 50508 |
| Economic | | | | | | | | | |
| 1 | Compost fertilizer training | 3 training | 4 training | | 2 training | 4 training | 2 training | 4 training | 2 training |
| 2 | Vegetable growing training | | 3 training | | | | | | 2 training |
| 3 | Fruit tree cultivation training | | 4 training | | | | | | |
| 4 | Rice field demonstration | | | 3 training | | | | | |
| 5 | IPM training | | | | | | | | |
| 6 | Mushroom growing training | | | 7 training | 2 training | | | 4 training | |
| 7 | Rice cultivation technique training | 3 training | 4 training | 7 training | 2 training | 4 training | 3 training | 4 training | 2 training |
| 8 | Animal vaccination request | | 3765 Head | 2 training | 2 time | 75 Head | 1 time | 4 training | 3 time |
| 9 | Village veterinary training | | | | | | 2 training | 4 training | |
| 10 | Pig raising training | | | 5 training | | | | | |
| 11 | Chicken raising training | | 4 training | 5 training | | 4 training | | 4 training | 2 training |
| 12 | Livestock feed producing training | | | | | | | | |
| 13 | Cow raising training | | | | 2 training | | | | |
| 14 | Compost making hut building | | | | | | | | |
| 15 | Rice seed request | | | 2875 Kg | 31200 Kg | 2400 Kg | | | 2 T |
| 16 | Fruit trees seedling request | | | | | | | | |
| 17 | Calf for raising request | | | | | | | | 15 Head |
| 18 | Sow for raising request | | | | | | | | 55 Head |
| 19 | Pesticide request | | | 30 package | | | | | 15 package |
| 20 | Vegetable seeds request | | | | | | | | 113 Kg |
| 21 | Chicken request | 300 Head | 800 Head | | | 102 | | | 150 Head |

District Data Book 2009: Development Plans and Projects

| No. | Project Name | Chan Saen | Cheung Roas | Chumpu Proeks | Khsem Khsant | Krang Chek | Mean Chey | Preah Srae | Prey Krasang |
|-----|--|--------------|----------------|------------------|-----------------|---------------|--------------|---------------|-----------------|
| | | 50501 | 50502 | 50503 | 50504 | 50505 | 50506 | 50507 | 50508 |
| | | | | | | Head | | | |
| 22 | Vegetable seed and farming tools request | | 240 Kg | | | | | | |
| 23 | Grazing seed request | | | | 1560 package | | | | |
| 24 | Fish raising training | | | | | | | | |
| 25 | Fish fingerling request | | | | | | 2750 Head | | |
| 26 | Fish hatchery station construction | | | | | | | | |
| 27 | Laterite road repair/construction | | | | | | | | |
| 28 | Culvert construct across road | | | | | 1 place | | | |
| 29 | Road maintenance committee | | | | | | | | |
| 30 | Road maintenance project | | | | | | 2 time | | |
| 31 | Earth road construction | | | 2000 m | | | | | 3000 m |
| 32 | Laterite/natural gravel road construction | | | 1830 m | | | | | |
| 33 | Culvert construction | 14 place | | | | | | | 2 place |
| 34 | Bridger construction | | | | | | | | |
| 35 | Earth road repairing | | | | | 1300 m | | 5000 m | |
| 36 | Laterite/natural gravel road repairing | 11180 m | 2500 m | | 1700 m | | 2000 m | | 5300 m |
| 37 | Culvert repairing | | | 6 place | | | 1 place | 4 place | |
| 38 | Water gate closing construction/renovation | | | | | | | | 1 place |
| 39 | Irrigation maintenance group | | | | | | | | |
| 40 | Dam construction | 12 place | | | | | | | |
| 41 | Water gate construction | | | | | | | | |
| 42 | Canal repairing | 4911 m | | | | 2000 m | 2100 m | | |
| 43 | Dam repairing | | | 1 place | 110 m | | | | 700 m |
| 44 | Culvert with stop logs repairing | | | 1 place | | | | | |
| 45 | Reservoirs repairing | | 1 | | | | | | |

District Data Book 2009: Development Plans and Projects

| No. | Project Name | Chan Saen | Cheung Roas | Chumpu Proeks | Khsem Khsant | Krang Chek | Mean Chey | Preah Srae | Prey Krasang |
|--------|--|--------------|----------------|------------------|-----------------|---------------|--------------|---------------|-----------------|
| | | 50501 | 50502 | 50503 | 50504 | 50505 | 50506 | 50507 | 50508 |
| | | | Reservoir | | | | | | |
| 46 | Irrigation pond repairing | | | 3 Pond | | | | | |
| 47 | Cow bank | | | 14 Head | | | | | |
| Social | | | | | | | | | |
| 1 | Family planning | | | | | 4 time | | | 2 time |
| 2 | Reproductive health awareness education | | | 4 time | | 4 time | | | 1 time |
| 3 | Antenatal care service accessibility improvement | | 2 time | | | 4 time | | | 1 time |
| 4 | Condom education | | | 2 time | | | | | |
| 5 | HIV/AIDS awareness education | | 3 time | | | | | | |
| 6 | HIV/AIDS infected person assistance | | 4 time | | | 4 time | | | |
| 7 | HIV/AIDS orphan children assistance | | | | | 4 time | | | |
| 8 | Health/hygiene education for local people | | | | | | | | 2 time |
| 9 | Nutrition awareness education | | | | | | | | 1 time |
| 10 | Transmitted disease education and prevention | | | 2 time | | | | | |
| 11 | Food safety and hygiene education | | | 2 time | | | | | |
| 12 | Women and children health care education | | | | | 4 training | | | |
| 13 | Health education on water use hygiene | | | 2 time | | | | | |
| 14 | Children and women vaccination | 12 time | | | | | 3 time | | 7 time |
| 15 | Antenatal vaccination provision | | | | | 4 time | 2 time | | |
| 16 | Mobile health clinic provision | | | | | | | | |
| 17 | Health network creation/strengthening | | | | | | | | |
| 18 | VHV training | | | | | | 2 training | | |

District Data Book 2009: Development Plans and Projects

| No. | Project Name | Chan Saen | Cheung Roas | Chumpu Proeks | Khsem Khsant | Krang Chek | Mean Chey | Preah Srae | Prey Krasang |
|-----|--|--------------|----------------|-------------------|------------------|----------------|--------------|---------------|-----------------|
| | | 50501 | 50502 | 50503 | 50504 | 50505 | 50506 | 50507 | 50508 |
| 19 | TBA training | | | | | | | | |
| 20 | TBA equipment needs | | | | | | | | |
| 21 | Mosquito nets distribution/treatment | | | 579 mosqui-net | | | | | |
| 22 | Mosquito larvae removal treatment | | | | | | 2 time | | |
| 23 | Dengue fever education programme | | | | | | | | |
| 24 | Mosquito insecticide spraying campaign | 2 time | | | | | | | |
| 25 | Patients transport mean improvement | | | | | | 2 set | | 1 set |
| 26 | Maternal health care education | | | | | | 2 training | | |
| 27 | Maternal health care service activation/creation | | | | 2 time | | | | |
| 28 | Nutrition support | 12 time | | | | | | | |
| 29 | Dig ring well construction/repair | | | | | 10 well | | | |
| 30 | Latrine construction | 45 toilet | 60 toilet | 90 toilet | 95 toilet | 48 toilet | 75 toilet | 54 toilet | 124 toilet |
| 31 | Latrine use education | | | | 2 time | | | | |
| 32 | Water filter equipment supply | | | 579 Container | 560 Container | | | | |
| 33 | Giant water jar provision | | | 109 Jar | 95 Jar | 100 Jar | 140 Jar | | 174 Jar |
| 34 | Family wate jars provision | | | | | 2 Reservoir | | | |
| 35 | Mixed wells construction | | | | 8 well | | | | |
| 36 | Pump wells construction | | | | | | | 50 well | 45 well |
| 37 | Ponds construction | | | | | | | | |
| 38 | Pump wells repairing | 32 well | | 7 well | 21 well | 4 well | 9 well | | 4 well |
| 39 | Ponds repairing | | 1 Pond | 7 Pond | 3 Pond | | 4 Pond | | 1 Pond |
| 40 | Safe water equipment maintaining/repairing training | | | | | | | | |
| 41 | Primary school | | | | | | | | |

District Data Book 2009: Development Plans and Projects

| No. | Project Name | Chan Saen | Cheung Roas | Chumpu Proeks | Khsem Khsant | Krang Chek | Mean Chey | Preah Srae | Prey Krasang |
|-----|---|--------------|----------------|------------------|-----------------|---------------|--------------|---------------|-----------------|
| | | 50501 | 50502 | 50503 | 50504 | 50505 | 50506 | 50507 | 50508 |
| | creation/construction | | | | | | | | |
| 42 | Kindergarten school construction/repair | | 3 building | | | 1 building | | | |
| 43 | Pre-school teacher/kid keeper support | 5 person | | | | 1 person | 10 person | 17 person | |
| 44 | Kindergarten equipment provision | | | | | | | 17 time | |
| 45 | Motivating pupil's parents for school enrollment | 3 time | 2 time | | | | | 1 training | 1 time |
| 46 | Teacher/volunteer teacher need | | | | | | | | |
| 47 | School materials support to poor pupils | | | | | 4 time | | | |
| 48 | Food/meal provision to school children | | | | | | | | |
| 49 | Scholarship provision to poor pupils | | | | | 4 person | | | 4 person |
| 50 | Vocational training | | | | | | | | 1 training |
| 51 | Bicycle/motorcycle/radio repairing skill training | | | | | | | 4 training | |
| 52 | Teacher/volunteer teacher training | | | | | | 1 training | | |
| 53 | Artificial limbs/handcart provision/repair | | | | | 4 set | | | |
| 54 | Skill training for disabled person | | | | | 4 training | | | |
| 55 | Food/materials support to disabled family | | | | | 4 time | | | |
| 56 | Orphan children assistance/support | | | | | | | | 3 time |
| 57 | Food/materials support to orphan | | | 88 children | | | | | |
| 58 | Vulnerable group aid/support | | | | | | | | |
| 59 | Vulnerable supporting association formation | | | 70 family | | | | | |
| 60 | Widows family assistance/support | | | 94 person | | | | | 2 time |

District Data Book 2009: Development Plans and Projects

| No. | Project Name | Chan Saen | Cheung Roas | Chumpu Proeks | Khsem Khsant | Krang Chek | Mean Chey | Preah Srae | Prey Krasang |
|------|--|---------------|----------------|-------------------------|-----------------|---------------|--------------|---------------|-----------------|
| | | 50501 | 50502 | 50503 | 50504 | 50505 | 50506 | 50507 | 50508 |
| 61 | Vulnerable people aid/support | | | | | | | | 4 time |
| 62 | House for the poor construction/repairing | | | 59 building | | | | | |
| NREM | | | | | | | | | |
| 1 | Environmental awareness and law education | | | 7 time | | 4 time | | | 9 time |
| 2 | Fishery law education | | | | | | 2 time | | |
| 3 | Forestry law education | | | | | | | | |
| 4 | Education on importance of the forests | 3 time | | | | | | | |
| 5 | Wildlife protection law education | | | | | | | | |
| 6 | Firewood saving cooking stove | | | | | | 1 set | | |
| 7 | Sugar palm conservation education | | | | | 15 time | 2 time | | |
| 8 | Establishment of NREM committee | | | | | | 1 Team | | 1 Team |
| 9 | Education on the effect of polluted water | | | | | | 1 time | | |
| 10 | NREM strengthening | | | | | | | | |
| 11 | Forestry protection poster setting up | | | 4 board | | | | | |
| 12 | Tree plantation project | 26310 Tree | 2000 Tree | | | | | | |
| 13 | Establishment of tree nursery | | 1 place | | | | | | |
| 14 | Organizing tree planting day | | | | 1 time | | | 4 time | |
| 15 | Tree planting promotion/dissemination | | | | 2 time | | | 4 time | |
| 16 | Illegal fishing prevention | | 2 time | | | 10 time | | | 9 time |
| 17 | Community forestry activities support | | | 1 Forestry Community | | | | | |
| 18 | Forest protection strengthening | | 2 time | | | | | | |
| 19 | Wildlife protection enforcement | | | | | | | | |

District Data Book 2009: Development Plans and Projects

| No. | Project Name | Chan Saen | Cheung Roas | Chumpu Proeks | Khsem Khsant | Krang Chek | Mean Chey | Preah Srae | Prey Krasang |
|-----------------------------|---|--------------|----------------|------------------|-----------------|----------------------|--------------|---------------|-----------------|
| | | 50501 | 50502 | 50503 | 50504 | 50505 | 50506 | 50507 | 50508 |
| 20 | Sewage culvert system construction/rehabilitation | | | | | 40 m | | | |
| 21 | Public rubbish bin sitting | | | | | 10 Garbage bin | | | |
| 22 | Environmental pollution reduction | | | 7 time | | | | 4 time | |
| 23 | Biogas cooking project | | | | | | | | |
| Administration and Security | | | | | | | | | |
| 1 | Civil registration encouragement | | 3 time | 2 time | 2 time | | 2 time | | 2 time |
| 2 | Administration and commune law training | | | | | | | | |
| 3 | Village level capacity building | | | | | | | | |
| 4 | Human rights and law training | | | | | | | | |
| 5 | Village/commune data collection strengthening | | | | | | | | |
| 6 | Land law dissemination | | 2 time | | 2 time | 4 time | | 4 time | 1 time |
| 7 | Provision of land titles/certificates | | | 1102 doc | | | | 1594 doc | 1000 doc |
| 8 | Land registration dissemination/enforcement | 4532 doc | | | | | | | |
| 9 | Drug and related law education | | | | 2 time | | | | |
| 10 | Gambling control/elimination activation | 3 time | | | | | | | |
| 11 | Gangs gathering educated for local security | | | | | | 2 time | | |
| 12 | Drug business/use prevention | 3 time | | | | 4 time | | | |
| 13 | Local security regulation/order dissemination | | | | | | | | |
| 14 | Tough group control activation | | | | | | 3 time | | |
| 15 | Human right and related law education | | | | | 4 time | | | |
| Gender | | | | | | | | | |

District Data Book 2009: Development Plans and Projects

| No. | Project Name | Chan Saen | Cheung Roas | Chumpu Proeks | Khsem Khsant | Krang Chek | Mean Chey | Preah Srae | Prey Krasang |
|-----|---|--------------|----------------|------------------|-----------------|---------------|--------------|---------------|-----------------|
| | | 50501 | 50502 | 50503 | 50504 | 50505 | 50506 | 50507 | 50508 |
| 1 | Gender mainstreaming concept training | | | | | | 2 time | | |
| 2 | Women role in development strengthening/dissemination | | | 2 time | | | 2 time | 2 time | |
| 3 | Gender mainstreaming among local people | | | | | 4 time | | | 1 time |
| 4 | Gender concept/equity mainstreaming | | | 2 time | | | | | |
| 5 | Gender and child rights dissemination | | | | | | | | |
| 6 | Women & Children FP strengthening | | | | | | | 2 time | |
| 7 | Facilitation skill training to gender focal point | | | | | | | | |
| 8 | CCWCs strengthening/activation | | | | | | | 4 time | |
| 9 | Women leadership strengthening/capacity building | | | | | 4 time | | | |
| 10 | Gender capacity building study tour | | | | | | | | 2 time |
| 11 | Women and men roles/rights dissemination | | | 4 time | | 4 time | | | 2 Team |
| 12 | Women vocational training | | 3 training | | 2 training | | | | |
| 13 | Materials support to create women job | | | | 95 person | | | | |
| 14 | Law against domestic violence dissemination | 4 time | 3 time | 7 time | 2 time | 4 time | | 2 time | 1 time |
| 15 | Rescue children & women from violence | | | | | 4 time | | | |
| 16 | Alcohol reduction education | | 2 time | 7 time | | | | | |
| 17 | Domestic violence education leaflet distribution | | | 1 time | | | | | |
| 18 | Law against trafficking | | | | | | | | |

District Data Book 2009: Development Plans and Projects

| No. | Project Name | Chan Saen | Cheung Roas | Chumpu Proeks | Khsem Khsant | Krang Chek | Mean Chey | Preah Srae | Prey Krasang |
|-----|--|-----------|-------------|---------------|--------------|------------|-----------|------------|--------------|
| | | 50501 | 50502 | 50503 | 50504 | 50505 | 50506 | 50507 | 50508 |
| | dissemination | | | | | | | | |
| 19 | Trafficking of women/children control activity strengthening | 3 time | | | 2 time | 4 time | 2 time | 2 time | |
| 20 | Protection network for women and children dissemination | | | | | | | | |

Continue...

Continue...

| No. | Project Name | Trach Tong | Veal Pong | Veang Chas | Yutth Sameakki | Damnak Reang | Peang Lvea | Phnum Touch |
|----------|-------------------------------------|------------|------------|------------|----------------|-------------------|------------|-----------------|
| | | 50509 | 50510 | 50511 | 50512 | 50513 | 50514 | 50515 |
| Economic | | | | | | | | |
| 1 | Compost fertilizer training | 2 training | 4 training | | | | 6 training | |
| 2 | Vegetable growing training | | 4 training | | | | | |
| 3 | Fruit tree cultivation training | | | | | | | |
| 4 | Rice field demonstration | 2 demo | | | | 5 training | | |
| 5 | IPM training | | | | | 10 training | | |
| 6 | Mushroom growing training | | 4 training | 4 training | 2 training | 5 training | | |
| 7 | Rice cultivation technique training | 2 training | | | | | | |
| 8 | Animal vaccination request | 2 time | 3 time | 1 time | | | | |
| 9 | Village veterinary training | | | | | | | |
| 10 | Pig raising training | | | | | | | |
| 11 | Chicken raising training | | | | | | | |
| 12 | Livestock feed producing training | | | 1 training | | | | |
| 13 | Cow raising training | | 2 training | | | | | |
| 14 | Compost making hut building | | | | | 1020 Compost-heap | | 80 Compost-heap |
| 15 | Rice seed request | | 1500 Kg | 1000 Kg | | 15 T | 15 T | 1500 Kg |
| 16 | Fruit trees seedling request | 3000 Tree | | | | | | |
| 17 | Calf for raising request | | | | 75 Head | | | |
| 18 | Sow for raising request | | | 20 Head | | | | |

District Data Book 2009: Development Plans and Projects

| No. | Project Name | Trach Tong | Veal Pong | Veang Chas | Yutth Sameakki | Damnak Reang | Peang Lvea | Phnum Touch |
|-----|--|------------|------------|------------|----------------|--------------|------------|-------------|
| | | 50509 | 50510 | 50511 | 50512 | 50513 | 50514 | 50515 |
| 19 | Pesticide request | | 80 package | | | 150 package | | |
| 20 | Vegetable seeds request | | | | | | | |
| 21 | Chicken request | | | 100 Head | 800 Head | | | |
| 22 | Vegetable seed and farming tools request | | | | | | | |
| 23 | Grazing seed request | | | | 100 package | | | |
| 24 | Fish raising training | | | | 2 training | | | 4 training |
| 25 | Fish fingerling request | | | | | 60000 Head | | 28000 Head |
| 26 | Fish hatchery station construction | | | | 4 Reservoir | | | |
| 27 | Laterite road repair/construction | | | | | | | 3000 m |
| 28 | Culvert construct across road | | | | | | | |
| 29 | Road maintenance committee | | | | 15 Team | | | |
| 30 | Road maintenance project | | | | | | | |
| 31 | Earth road construction | 4900 m | | 930 m | | | | |
| 32 | Laterite/natural gravel road construction | | | | 2200 m | | | |
| 33 | Culvert construction | 4 place | 3 place | | | | | |
| 34 | Bridger construction | | 1 place | | | | | 1 place |
| 35 | Earth road repairing | | | | | | | 2000 m |
| 36 | Laterite/natural gravel road repairing | 5750 m | 4900 m | 1200 m | | 1800 m | 5900 m | |
| 37 | Culvert repairing | | | 4 place | | | | |
| 38 | Water gate closing construction/renovation | | | | | | | |
| 39 | Irrigation maintenance group | | | | 1 Team | | | |
| 40 | Dam construction | | | | | | | |
| 41 | Water gate construction | | 4 place | | | | | |
| 42 | Canal repairing | | | | 4500 m | | 4000 m | |
| 43 | Dam repairing | | | | | 1000 m3 | | |
| 44 | Culvert with stop logs repairing | | | | | | | |
| 45 | Reservoirs repairing | | | | | | | |

District Data Book 2009: Development Plans and Projects

| No. | Project Name | Trach Tong | Veal Pong | Veang Chas | Yutth Sameakki | Damnak Reang | Peang Lvea | Phnum Touch |
|--------|--|------------|------------|------------|----------------|--------------|------------|-------------|
| | | 50509 | 50510 | 50511 | 50512 | 50513 | 50514 | 50515 |
| 46 | Irrigation pond repairing | | | | 6 Pond | | | |
| 47 | Cow bank | | | | | | | |
| Social | | | | | | | | |
| 1 | Family planning | | | | | | 7 time | |
| 2 | Reproductive health awareness education | | 2 training | | | | | |
| 3 | Antenatal care service accessibility improvement | 2 time | 2 training | | | | | |
| 4 | Condom education | | | | | | | |
| 5 | HIV/AIDS awareness education | | | | | | | |
| 6 | HIV/AIDS infected person assistance | | | | | | | |
| 7 | HIV/AIDS orphan children assistance | | | | | | | |
| 8 | Health/hygiene education for local people | | | | | | | |
| 9 | Nutrition awareness education | | | | | | | |
| 10 | Transmitted disease education and prevention | | | | | | | |
| 11 | Food safety and hygiene education | | | | | | | |
| 12 | Women and children health care education | | | | | | | |
| 13 | Health education on water use hygiene | | | | | | | |
| 14 | Children and women vaccination | | | 2 time | | | 7 time | 7 time |
| 15 | Antenatal vaccination provision | | | | | | | |
| 16 | Mobile health clinic provision | 12 Month | | | | | | |
| 17 | Health network creation/strengthening | 12 time | | | | | | |
| 18 | VHV training | | | | | | | 5 training |
| 19 | TBA training | 2 time | | | | | | |
| 20 | TBA equipment needs | 4 set | | | | | | |
| 21 | Mosquito nets distribution/treatment | | | | | | | |
| 22 | Mosquito larvae removal treatment | 1 time | | 2 time | | | | |
| 23 | Dengue fever education programme | 1 time | | 2 training | | | | |
| 24 | Mosquito insecticide spraying campaign | | | | | | | |
| 25 | Patients transport mean improvement | | | | | | | |
| 26 | Maternal health care education | | | | | | | |

District Data Book 2009: Development Plans and Projects

| No. | Project Name | Trach Tong | Veal Pong | Veang Chas | Yutth Sameakki | Damnak Reang | Peang Lvea | Phnum Touch |
|-----|---|------------|------------|------------|----------------|--------------|------------|-------------|
| | | 50509 | 50510 | 50511 | 50512 | 50513 | 50514 | 50515 |
| 27 | Maternal health care service activation/creation | | | | | 6 time | | |
| 28 | Nutrition support | | | | 7 place | | | |
| 29 | Dig ring well construction/repair | | | | | | | |
| 30 | Latrine construction | 17 toilet | 150 toilet | 10 toilet | | 90 toilet | 370 toilet | 150 toilet |
| 31 | Latrine use education | | 2 training | | 3 time | | | 5 time |
| 32 | Water filter equipment supply | | | | | | | |
| 33 | Giant water jar provision | | | | 100 Jar | | | |
| 34 | Family wate jars provision | | | | | | | |
| 35 | Mixed wells construction | | 19 well | | | | | |
| 36 | Pump wells construction | | | | | 18 well | | 18 well |
| 37 | Ponds construction | | | | 3 Pond | | | |
| 38 | Pump wells repairing | | | 10 well | | 18 well | 18 well | 22 well |
| 39 | Ponds repairing | 4 Pond | 2 Pond | | 4 Pond | 7 Pond | | 16 Pond |
| 40 | Safe water equipment maintaining/repairing training | | | 1 time | | | | |
| 41 | Primary school creation/construction | | 2 building | | | | | |
| 42 | Kindergarten school construction/repair | | | | | | | |
| 43 | Pre-school teacher/kid keeper support | 7 person | | | 7 person | | | |
| 44 | Kindergarten equipment provision | | | | | | | 3 class |
| 45 | Motivating pupil's parents for school enrollment | | | 2 time | | | | |
| 46 | Teacher/volunteer teacher need | | 12 person | | | | | |
| 47 | School materials support to poor pupils | | | 1 time | | | | |
| 48 | Food/meal provision to school children | | 9 schools | | | | | |
| 49 | Scholarship provision to poor pupils | | 300 person | | | | | |
| 50 | Vocational training | | | | | | | |
| 51 | Bicycle/motorcycle/radio repairing skill training | | | | | | | |
| 52 | Teacher/volunteer teacher training | | | | 1 time | | | |
| 53 | Artificial limbs/handcart provision/repair | | | | | | | |

District Data Book 2009: Development Plans and Projects

| No. | Project Name | Trach Tong | Veal Pong | Veang Chas | Yutth Sameakki | Damnak Reang | Peang Lvea | Phnum Touch |
|-------------|---|------------|------------|------------|----------------|--------------|------------|-------------|
| | | 50509 | 50510 | 50511 | 50512 | 50513 | 50514 | 50515 |
| 54 | Skill training for disabled person | | | 1 training | | | | |
| 55 | Food/materials support to disabled family | | | | | | | |
| 56 | Orphan children assistance/support | | | | | | | |
| 57 | Food/materials support to orphan | | | | | | | |
| 58 | Vulnerable group aid/support | | | 1 time | | | | |
| 59 | Vulnerable supporting association formation | | | | | | | |
| 60 | Widows family assistance/support | | | | | | | |
| 61 | Vulnerable people aid/support | | | | | | | |
| 62 | House for the poor construction/repairing | | | | | | | |
| NREM | | | | | | | | |
| 1 | Environmental awareness and law education | | | 2 time | | | | |
| 2 | Fishery law education | 2 time | | | | | | |
| 3 | Forestry law education | 2 time | | | | | | |
| 4 | Education on importance of the forests | | | | | | | |
| 5 | Wildlife protection law education | | | 1 time | | | | |
| 6 | Firewood saving cooking stove | | | | 3 time | | 6 set | 5 time |
| 7 | Sugar palm conservation education | 2 time | | | | | | |
| 8 | Establishment of NREM committee | | | | | | | |
| 9 | Education on the effect of polluted water | | | | | | | |
| 10 | NREM strengthening | | 2 time | 1 time | | | | |
| 11 | Forestry protection poster setting up | | 4 board | | 3 board | | | |
| 12 | Tree plantation project | 5000 Tree | 11580 Tree | | | 2 training | 5 time | |
| 13 | Establishment of tree nursery | | | | 3 Garden | 2 place | 3 Garden | 1 place |
| 14 | Organizing tree planting day | | | | | | | |
| 15 | Tree planting promotion/dissemination | | | | 1 time | | | 5 time |
| 16 | Illegal fishing prevention | | | | | | | |
| 17 | Community forestry activities support | | | | | | | |
| 18 | Forest protection strengthening | | | | | | | |

District Data Book 2009: Development Plans and Projects

| No. | Project Name | Trach Tong | Veal Pong | Veang Chas | Yutth Sameakki | Damnak Reang | Peang Lvea | Phnum Touch |
|------------------------------------|---|------------|-----------|------------|----------------|--------------|------------|-------------|
| | | 50509 | 50510 | 50511 | 50512 | 50513 | 50514 | 50515 |
| 19 | Wildlife protection enforcement | | | | | 4 time | | 3 time |
| 20 | Sewage culvert system construction/rehabilitation | | | | | | | |
| 21 | Public rubbish bin sitting | | | | | | | |
| 22 | Environmental pollution reduction | | | | | | | |
| 23 | Biogas cooking project | | | | | 40 set | 5 set | 72 set |
| Administration and Security | | | | | | | | |
| 1 | Civil registration encouragement | 2 time | | | 1 time | | 6 time | 5 time |
| 2 | Administration and commune law training | | | | | | 6 training | |
| 3 | Village level capacity building | | | | 1 time | | | 3 time |
| 4 | Human rights and law training | | 2 time | | | | | |
| 5 | Village/commune data collection strengthening | | 1 time | | | | | |
| 6 | Land law dissemination | 2 time | | 2 time | | | | |
| 7 | Provision of land titles/certificates | | | | | | 1400 doc | 280 doc |
| 8 | Land registration dissemination/enforcement | | | 2 time | | | | |
| 9 | Drug and related law education | | 2 time | 3 time | | | | |
| 10 | Gambling control/elimination activation | | | | | 3 time | | 2 time |
| 11 | Gangs gathering educated for local security | | | | | | | |
| 12 | Drug business/use prevention | 1 time | | | | | | |
| 13 | Local security regulation/order dissemination | | | | | 4 time | | |
| 14 | Tough group control activation | | | | | | | |
| 15 | Human right and related law education | 1 time | | | | | | |
| Gender | | | | | | | | |
| 1 | Gender mainstreaming concept training | | | | | | | |
| 2 | Women role in development strengthening/dissemination | 2 time | | | | 4 time | 5 time | |
| 3 | Gender mainstreaming among local people | 2 time | | | | | | |
| 4 | Gender concept/equity mainstreaming | | | | | | | |

District Data Book 2009: Development Plans and Projects

| No. | Project Name | Trach Tong | Veal Pong | Veang Chas | Yutth Sameakki | Damnak Reang | Peang Lvea | Phnum Touch |
|-----|--|------------|-----------|------------|----------------|--------------|------------|-------------|
| | | 50509 | 50510 | 50511 | 50512 | 50513 | 50514 | 50515 |
| 5 | Gender and child rights dissemination | 1 time | | | | | | |
| 6 | Women & Children FP strengthening | 1 time | 4 time | | | | | |
| 7 | Facilitation skill training to gender focal point | | | | | | 5 time | |
| 8 | CCWCs strengthening/activation | | 2 time | 2 time | 1 time | | | |
| 9 | Women leadership strengthening/capacity building | | | | | | | |
| 10 | Gender capacity building study tour | | | | | | | |
| 11 | Women and men roles/rights dissemination | | | | | | | 3 time |
| 12 | Women vocational training | | | | | 5 training | | 4 training |
| 13 | Materials support to create women job | | | | | | | |
| 14 | Law against domestic violence dissemination | | 4 time | 2 time | 3 time | | 5 time | 4 time |
| 15 | Rescue children & women from violence | | | 5 time | | | | |
| 16 | Alcohol reduction education | 2 time | 2 time | 2 time | 3 time | | | |
| 17 | Domestic violence education leaflet distribution | | | 2 time | | | | |
| 18 | Law against trafficking dissemination | | | | | 4 time | | |
| 19 | Trafficking of women/children control activity strengthening | | | | | | | |
| 20 | Protection network for women and children dissemination | | | | | | | 2 time |

Continue...

| Continued... | | |
|--------------|---------------------------------|-------------|
| No. | Project Name | Req.Project |
| | | Total |
| Economic | | |
| 1 | Compost fertilizer training | 10 |
| 2 | Vegetable growing training | 3 |
| 3 | Fruit tree cultivation training | 1 |
| 4 | Rice field demonstration | 3 |

District Data Book 2009: Development Plans and Projects

| No. | Project Name | Req.Project |
|-----|---|-------------|
| | | Total |
| 5 | IPM training | 1 |
| 6 | Mushroom growing training | 7 |
| 7 | Rice cultivation technique training | 9 |
| 8 | Animal vaccination request | 10 |
| 9 | Village veterinary training | 2 |
| 10 | Pig raising training | 1 |
| 11 | Chicken raising training | 5 |
| 12 | Livestock feed producing training | 1 |
| 13 | Cow raising training | 2 |
| 14 | Compost making hut building | 2 |
| 15 | Rice seed request | 9 |
| 16 | Fruit trees seedling request | 1 |
| 17 | Calf for raising request | 2 |
| 18 | Sow for raising request | 2 |
| 19 | Pesticide request | 4 |
| 20 | Vegetable seeds request | 1 |
| 21 | Chicken request | 6 |
| 22 | Vegetable seed and farming tools request | 1 |
| 23 | Grazing seed request | 2 |
| 24 | Fish raising training | 2 |
| 25 | Fish fingerling request | 3 |
| 26 | Fish hatchery station construction | 1 |
| 27 | Laterite road repair/construction | 1 |
| 28 | Culvert construct across road | 1 |
| 29 | Road maintenance committee | 1 |
| 30 | Road maintenance project | 1 |
| 31 | Earth road construction | 4 |
| 32 | Laterite/natural gravel road construction | 2 |
| 33 | Culvert construction | 4 |
| 34 | Bridger construction | 2 |
| 35 | Earth road repairing | 3 |
| 36 | Laterite/natural gravel road repairing | 10 |

District Data Book 2009: Development Plans and Projects

| No. | Project Name | Req.Project |
|---------------|--|-------------|
| | | Total |
| 37 | Culvert repairing | 4 |
| 38 | Water gate closing construction/renovation | 1 |
| 39 | Irrigation maintenance group | 1 |
| 40 | Dam construction | 1 |
| 41 | Water gate construction | 1 |
| 42 | Canal repairing | 5 |
| 43 | Dam repairing | 4 |
| 44 | Culvert with stop logs repairing | 1 |
| 45 | Reservoirs repairing | 1 |
| 46 | Irrigation pond repairing | 2 |
| 47 | Cow bank | 1 |
| Social | | |
| 1 | Family planning | 3 |
| 2 | Reproductive health awareness education | 4 |
| 3 | Antenatal care service accessibility improvement | 5 |
| 4 | Condom education | 1 |
| 5 | HIV/AIDS awareness education | 1 |
| 6 | HIV/AIDS infected person assistance | 2 |
| 7 | HIV/AIDS orphan children assistance | 1 |
| 8 | Health/hygiene education for local people | 1 |
| 9 | Nutrition awareness education | 1 |
| 10 | Transmitted disease education and prevention | 1 |
| 11 | Food safety and hygiene education | 1 |
| 12 | Women and children health care education | 1 |
| 13 | Health education on water use hygiene | 1 |
| 14 | Children and women vaccination | 6 |
| 15 | Antenatal vaccination provision | 2 |
| 16 | Mobile health clinic provision | 1 |
| 17 | Health network creation/strengthening | 1 |
| 18 | VHV training | 2 |
| 19 | TBA training | 1 |
| 20 | TBA equipment needs | 1 |

District Data Book 2009: Development Plans and Projects

| No. | Project Name | Req.Project |
|-----|---|-------------|
| | | Total |
| 21 | Mosquito nets distribution/treatment | 1 |
| 22 | Mosquito larvae removal treatment | 3 |
| 23 | Dengue fever education programme | 2 |
| 24 | Mosquito insecticide spraying campaign | 1 |
| 25 | Patients transport mean improvement | 2 |
| 26 | Maternal health care education | 1 |
| 27 | Maternal health care service activation/creation | 2 |
| 28 | Nutrition support | 2 |
| 29 | Dig ring well construction/repair | 1 |
| 30 | Latrine construction | 14 |
| 31 | Latrine use education | 4 |
| 32 | Water filter equipment supply | 2 |
| 33 | Giant water jar provision | 6 |
| 34 | Family wate jars provision | 1 |
| 35 | Mixed wells construction | 2 |
| 36 | Pump wells construction | 4 |
| 37 | Ponds construction | 1 |
| 38 | Pump wells repairing | 10 |
| 39 | Ponds repairing | 10 |
| 40 | Safe water equipment maintaining/repairing training | 1 |
| 41 | Primary school creation/construction | 1 |
| 42 | Kindergarten school construction/repair | 2 |
| 43 | Pre-school teacher/kid keeper support | 6 |
| 44 | Kindergarten equipment provision | 2 |
| 45 | Motivating pupil's parents for school enrollment | 5 |
| 46 | Teacher/volunteer teacher need | 1 |
| 47 | School materials support to poor pupils | 2 |
| 48 | Food/meal provision to school children | 1 |
| 49 | Scholarship provision to poor pupils | 3 |
| 50 | Vocational training | 1 |
| 51 | Bicycle/motorcycle/radio repairing skill training | 1 |
| 52 | Teacher/volunteer teacher training | 2 |

District Data Book 2009: Development Plans and Projects

| No. | Project Name | Req. Project |
|-------------|---|--------------|
| | | Total |
| 53 | Artificial limbs/handcart provision/repair | 1 |
| 54 | Skill training for disabled person | 2 |
| 55 | Food/materials support to disabled family | 1 |
| 56 | Orphan children assistance/support | 1 |
| 57 | Food/materials support to orphan | 1 |
| 58 | Vulnerable group aid/support | 1 |
| 59 | Vulnerable supporting association formation | 1 |
| 60 | Widows family assistance/support | 2 |
| 61 | Vulnerable people aid/support | 1 |
| 62 | House for the poor construction/repairing | 1 |
| NREM | | |
| 1 | Environmental awareness and law education | 4 |
| 2 | Fishery law education | 2 |
| 3 | Forestry law education | 1 |
| 4 | Education on importance of the forests | 1 |
| 5 | Wildlife protection law education | 1 |
| 6 | Firewood saving cooking stove | 4 |
| 7 | Sugar palm conservation education | 3 |
| 8 | Establishment of NREM committee | 2 |
| 9 | Education on the effect of polluted water | 1 |
| 10 | NREM strengthening | 2 |
| 11 | Forestry protection poster setting up | 3 |
| 12 | Tree plantation project | 6 |
| 13 | Establishment of tree nursery | 5 |
| 14 | Organizing tree planting day | 2 |
| 15 | Tree planting promotion/dissemination | 4 |
| 16 | Illegal fishing prevention | 3 |
| 17 | Community forestry activities support | 1 |
| 18 | Forest protection strengthening | 1 |
| 19 | Wildlife protection enforcement | 2 |
| 20 | Sewage culvert system construction/rehabilitation | 1 |
| 21 | Public rubbish bin sitting | 1 |

| No. | Project Name | Req. Project |
|------------------------------------|---|--------------|
| | | Total |
| 22 | Environmental pollution reduction | 2 |
| 23 | Biogas cooking project | 3 |
| Administration and Security | | |
| 1 | Civil registration encouragement | 9 |
| 2 | Administration and commune law training | 1 |
| 3 | Village level capacity building | 2 |
| 4 | Human rights and law training | 1 |
| 5 | Village/commune data collection strengthening | 1 |
| 6 | Land law dissemination | 7 |
| 7 | Provision of land titles/certificates | 5 |
| 8 | Land registration dissemination/enforcement | 2 |
| 9 | Drug and related law education | 3 |
| 10 | Gambling control/elimination activation | 3 |
| 11 | Gangs gathering educated for local security | 1 |
| 12 | Drug business/use prevention | 3 |
| 13 | Local security regulation/order dissemination | 1 |
| 14 | Tough group control activation | 1 |
| 15 | Human right and related law education | 2 |
| Gender | | |
| 1 | Gender mainstreaming concept training | 1 |
| 2 | Women role in development strengthening/dissemination | 6 |
| 3 | Gender mainstreaming among local people | 3 |
| 4 | Gender concept/equity mainstreaming | 1 |
| 5 | Gender and child rights dissemination | 1 |
| 6 | Women & Children FP strengthening | 3 |
| 7 | Facilitation skill training to gender focal point | 1 |
| 8 | CCWCs strengthening/activation | 4 |
| 9 | Women leadership strengthening/capacity building | 1 |
| 10 | Gender capacity building study tour | 1 |
| 11 | Women and men roles/rights dissemination | 4 |
| 12 | Women vocational training | 4 |
| 13 | Materials support to create women job | 1 |

District Data Book 2009: Development Plans and Projects

| No. | Project Name | Req.Project |
|-----|--|-------------|
| | | Total |
| 14 | Law against domestic violence dissemination | 12 |
| 15 | Rescue children & women from violence | 2 |
| 16 | Alcohol reduction education | 6 |
| 17 | Domestic violence education leaflet distribution | 2 |
| 18 | Law against trafficking dissemination | 1 |
| 19 | Trafficking of women/children control activity strengthening | 5 |
| 20 | Protection network for women and children dissemination | 1 |

Source: CDPD – District Priority Matrix

8.2 Temporary Agreements by Commune, for 2009

At the District Integration Workshop (DIW) the Supporters (donors, agencies, private donors, NGOs, etc.) identify which projects/activities they would like to support or they put forward their own projects to be implemented in a particular commune. Once there is agreement between Commune Councils and Supporters on specific projects a **Temporary Agreement** is signed by the commune and the Supporter to show their mutual commitment to the identified projects/activities.

It is important to keep in mind that such Temporary Agreements do not necessarily result in implementation.

8.2.1 Temporary Agreements for 2009 as per DIW 2008 for Commune: Chan Saen

| Commune GIS | Commune | Temporary Agreements | | | | Supporter | Funding Source | Listed in CIP befor DIW |
|-------------|-----------|---|----------|----------|--------------------|--|----------------|-------------------------|
| | | Project Name | Quantity | Unit | Est.Cost (K.Riels) | | | |
| Economic | | | | | | | | |
| 50501 | Chan Saen | Compost fertilizer training | 1 | training | 1000 | Department of Agriculture Forestry and Fisheries | PIF | ✓ |
| 50501 | Chan Saen | Rice cultivation technique training | 1 | training | 1000 | Department of Agriculture Forestry and Fisheries | PIF | ✓ |
| Social | | | | | | | | |
| 50501 | Chan Saen | HIV/AIDS orphan children assistance | 3 | person | 6000 | Department of Health | | □ |
| 50501 | Chan Saen | Child friendly school support | 3 | schools | 4800 | Department of Education Youth and Sports | PIF | □ |
| 50501 | Chan Saen | Kindergarten community class support | 1 | class | 1200 | Department of Education Youth and Sports | PIF | □ |
| 50501 | Chan Saen | Abet distribution for mosquito larvae removal treatment | 1 | time | 4000 | Department of Health | | □ |
| 50501 | Chan Saen | Mosquito insecticide spraying campaign | 1 | time | 6000 | Department of Health | | ✓ |
| 50501 | Chan Saen | HIV/AIDS education program | 1 | training | 3000 | Department of Health | | □ |
| 50501 | Chan Saen | Transmitted disease awareness education | 1 | training | 8000 | Department of Health | | □ |
| 50501 | Chan Saen | Village health volunteers training | 1 | training | 2000 | Department of Health | | □ |

District Data Book 2009: Development Plans and Projects

| Commune GIS | Commune | Temporary Agreements | | | | Supporter | Funding Source | Listed in CIP before DIW |
|-------------|-----------|--|----------|----------|--------------------|----------------------|----------------|-------------------------------------|
| | | Project Name | Quantity | Unit | Est.Cost (K.Riels) | | | |
| 50501 | Chan Saen | Capacity building to midwife | 1 | training | 800 | Department of Health | | <input type="checkbox"/> |
| 50501 | Chan Saen | Pregnant women encouragement to deliver baby at health center | 1 | time | 8000 | Department of Health | | <input type="checkbox"/> |
| 50501 | Chan Saen | Deworming pills supply to children | 2 | training | 2000 | Department of Health | | <input type="checkbox"/> |
| 50501 | Chan Saen | Medicine awareness dissemination | 1 | training | 8000 | Department of Health | | <input type="checkbox"/> |
| 50501 | Chan Saen | Health, sanitation and water use education | 1 | training | 8000 | Department of Health | | <input type="checkbox"/> |
| 50501 | Chan Saen | Breastfeeding awareness education | 1 | training | 8000 | Department of Health | | <input type="checkbox"/> |
| 50501 | Chan Saen | Family planning program | 1 | time | 8000 | Department of Health | | <input type="checkbox"/> |
| Gender | | | | | | | | |
| 50501 | Chan Saen | School management activities capacity strengthening to CC and CWCC | 1 | training | 1040 | Department of Women | PIF | <input type="checkbox"/> |
| 50501 | Chan Saen | Parent education on community kindergarten school through CWCC | 9 | training | 1144 | Department of Women | PIF | <input type="checkbox"/> |
| 50501 | Chan Saen | Women and children issues responsiveness strengthening through quarterly meeting | 3 | training | 120 | Department of Women | PIF | <input type="checkbox"/> |
| 50501 | Chan Saen | Gender mainstreaming in commune investment plan | 1 | time | 40 | Department of Women | PIF | <input type="checkbox"/> |
| 50501 | Chan Saen | WCFPs strengthening to be came leaders | 2 | training | 1040 | Department of Women | PIF | <input type="checkbox"/> |
| 50501 | Chan Saen | Law against domestic violence dissemination | 2 | training | 1040 | Department of Women | PIF | <input checked="" type="checkbox"/> |

Temporary Agreements for 2009 as per DIW 2008 for Commune: Cheung Roas

| Commune GIS | Commune | Temporary Agreements | | | | Supporter | Funding Source | Listed in CIP befor DIW |
|-------------|-------------|---|----------|----------|--------------------|--|----------------|-------------------------|
| | | Project Name | Quantity | Unit | Est.Cost (K.Riels) | | | |
| Economic | | | | | | | | |
| 50502 | Cheung Roas | Rice cultivation technique training | 1 | training | 2000 | Department of Agriculture Forestry and Fisheries | PIF | ✓ |
| Social | | | | | | | | |
| 50502 | Cheung Roas | Deworming pills supply to children | 1 | time | 2000 | Department of Health | | □ |
| 50502 | Cheung Roas | Kindergarten school construction/repair | 1 | class | 1200 | Department of Education Youth and Sports | PIF | ✓ |
| 50502 | Cheung Roas | Antenatal care service accessibility improvement | 2 | training | 8000 | Department of Health | | ✓ |
| 50502 | Cheung Roas | HIV/AIDS awareness education | 1 | training | 3000 | Department of Health | | ✓ |
| 50502 | Cheung Roas | Family planning program | 1 | training | 8000 | Department of Health | | □ |
| 50502 | Cheung Roas | Abet distribution for mosquito larvae removal treatment | 1 | time | 4000 | Department of Health | | □ |
| 50502 | Cheung Roas | Dengue fever awareness education | 1 | training | 6000 | Department of Health | | □ |
| 50502 | Cheung Roas | HIV/AIDS orphan children assistance | 3 | person | 8000 | Department of Health | | □ |
| 50502 | Cheung Roas | Transmitted disease awareness education | 1 | training | 8000 | Department of Health | | □ |
| 50502 | Cheung Roas | Capacity building to midwife | 1 | training | 8000 | Department of Health | | □ |
| 50502 | Cheung Roas | Medicine awareness dissemination | 1 | training | 8000 | Department of Health | | □ |
| 50502 | Cheung Roas | Health and water sanitation education | 1 | training | 8000 | Department of Health | | □ |

District Data Book 2009: Development Plans and Projects

| Commune GIS | Commune | Temporary Agreements | | | | Supporter | Funding Source | Listed in CIP befor DIW |
|-------------|-------------|--|----------|----------|--------------------|--|----------------|--------------------------|
| | | Project Name | Quantity | Unit | Est.Cost (K.Riels) | | | |
| 50502 | Cheung Roas | Breastfeeding awareness education | 1 | training | 8000 | Department of Health | | <input type="checkbox"/> |
| 50502 | Cheung Roas | Literacy class support | 1 | class | 200 | Department of Education Youth and Sports | PIF | <input type="checkbox"/> |
| 50502 | Cheung Roas | Child friendly school support | 2 | schools | 4000 | Department of Education Youth and Sports | PIF | <input type="checkbox"/> |
| 50502 | Cheung Roas | Community learning center support | 1 | training | 3200 | Department of Education Youth and Sports | PIF | <input type="checkbox"/> |
| 50502 | Cheung Roas | Village health volunteers training | 1 | training | 2000 | Department of Health | | <input type="checkbox"/> |
| Gender | | | | | | | | |
| 50502 | Cheung Roas | School management activities capacity strengthening to CC and CWCC | 1 | training | 1040 | Department of Health | PIF | <input type="checkbox"/> |
| 50502 | Cheung Roas | Woman capacity strengthening into a leader through forum | 2 | training | 1040 | Department of Women | PIF | <input type="checkbox"/> |
| 50502 | Cheung Roas | Women vocational training | 1 | training | 2400 | Department of Culture and Fine Arts | PIF | ✓ |
| 50502 | Cheung Roas | Law against domestic violence dissemination | 2 | training | 1040 | Department of Women | PIF | ✓ |
| 50502 | Cheung Roas | Gender mainstreaming in commune investment plan | 1 | training | 40 | Department of Women | PIF | <input type="checkbox"/> |
| 50502 | Cheung Roas | Women and children issues responsiveness strengthening through quarterly meeting | 3 | training | 120 | Department of Women | PIF | <input type="checkbox"/> |
| 50502 | Cheung Roas | Parent education on community kindergarten school through CWCC | 9 | training | 1144 | Department of Women | PIF | <input type="checkbox"/> |

8.2.2 Temporary Agreements for 2009 as per DIW 2008 for Commune: Chumpu Proeks

| Commune GIS | Commune | Temporary Agreements | | | | Supporter | Funding Source | Listed in CIP befor DIW |
|-------------|---------------|---|----------|----------|--------------------|--|----------------|-------------------------|
| | | Project Name | Quantity | Unit | Est.Cost (K.Riels) | | | |
| Economic | | | | | | | | |
| 50503 | Chumpu Proeks | Rice cultivation technique training | 1 | training | 2000 | Department of Agriculture Forestry and Fisheries | PIF | ✓ |
| 50503 | Chumpu Proeks | Vegetable growing training | 1 | training | 2000 | Department of Agriculture Forestry and Fisheries | PIF | ☐ |
| Social | | | | | | | | |
| 50503 | Chumpu Proeks | Abet distribution for mosquito larvae removal treatment | 1 | time | 4000 | Department of Health | | ☐ |
| 50503 | Chumpu Proeks | Transmitted disease education and prevention | 1 | training | 8000 | Department of Health | | ✓ |
| 50503 | Chumpu Proeks | Health education on water use hygiene | 1 | training | 8000 | Department of Health | | ✓ |
| 50503 | Chumpu Proeks | Food/materials support to orphan | 1 | schools | 2000 | Department of Education Youth and Sports | PIF | ✓ |
| 50503 | Chumpu Proeks | Family planning program | 1 | training | 8000 | Department of Health | | ☐ |
| 50503 | Chumpu Proeks | Dengue fever awareness education | 1 | training | 6000 | Department of Health | | ☐ |
| 50503 | Chumpu Proeks | HIV/AIDS orphan children assistance | 3 | person | 8000 | Department of Health | | ☐ |
| 50503 | Chumpu Proeks | HIV/AIDS awareness education | 1 | training | 3000 | Department of Health | | ☐ |
| 50503 | Chumpu Proeks | Village health volunteers training | 1 | training | 2000 | Department of Health | | ☐ |
| 50503 | Chumpu Proeks | Capacity building to midwife | 1 | training | 8000 | Department of Health | | ☐ |

| Commune GIS | Commune | Temporary Agreements | | | | Supporter | Funding Source | Listed in CIP before DIW |
|---------------|---------------|---|----------|----------|--------------------|---------------------------|----------------|--------------------------|
| | | Project Name | Quantity | Unit | Est.Cost (K.Riels) | | | |
| 50503 | Chumpu Proeks | Pregnant women encouragement to deliver baby at health center | 1 | time | 8000 | Department of Health | | <input type="checkbox"/> |
| 50503 | Chumpu Proeks | Deworming pills supply to children | 2 | time | 8000 | Department of Health | | <input type="checkbox"/> |
| 50503 | Chumpu Proeks | Medicine awareness dissemination | 1 | training | 8000 | Department of Health | | <input type="checkbox"/> |
| 50503 | Chumpu Proeks | Breastfeeding awareness education | 1 | training | 8000 | Department of Health | | <input type="checkbox"/> |
| NREM | | | | | | | | |
| 50503 | Chumpu Proeks | Environmental awareness and law education | 1 | training | 240 | Department of Environment | PIF | ✓ |
| 50503 | Chumpu Proeks | Environmental pollution reduction | 1 | training | 240 | Department of Environment | PIF | ✓ |
| Gender | | | | | | | | |
| 50503 | Chumpu Proeks | Gender concept/equity mainstreaming | 3 | training | 1040 | Department of Women | PIF | ✓ |
| 50503 | Chumpu Proeks | Women role in development strengthening/dissemination | 1 | training | 40 | Department of Women | PIF | ✓ |
| 50503 | Chumpu Proeks | Women and men roles/rights dissemination | 2 | training | 1040 | Department of Women | PIF | ✓ |
| 50503 | Chumpu Proeks | Domestic violence education leaflet distribution | 2 | training | 120 | Department of Women | PIF | ✓ |

8.2.3 Temporary Agreements for 2009 as per DIW 2008 for Commune: Khsem Khsant

| Commune GIS | Commune | Temporary Agreements | | | | Supporter | Funding Source | Listed in CIP befor DIW |
|-------------|---------|-------------------------------------|----------|----------|--------------------|---------------------------|----------------|-------------------------|
| | | Project Name | Quantity | Unit | Est.Cost (K.Riels) | | | |
| Economic | | | | | | | | |
| 50504 | Khsem | Rice cultivation technique training | 1 | training | 2000 | Department of Agriculture | PIF | ✓ |

District Data Book 2009: Development Plans and Projects

| Commune GIS | Commune | Temporary Agreements | | | | Supporter | Funding Source | Listed in CIP before DIW |
|-------------|--------------|---|----------|----------|--------------------|--|----------------|--------------------------|
| | | Project Name | Quantity | Unit | Est.Cost (K.Riels) | | | |
| | Khsant | | | | | Forestry and Fisheries | | |
| Social | | | | | | | | |
| 50504 | Khsem Khsant | Midwife capacity building | 1 | training | 8000 | Department of Health | | <input type="checkbox"/> |
| 50504 | Khsem Khsant | Literacy class support | 1 | class | 200 | Department of Education Youth and Sports | PIF | <input type="checkbox"/> |
| 50504 | Khsem Khsant | Child friendly school support | 5 | schools | 5000 | Department of Education Youth and Sports | PIF | <input type="checkbox"/> |
| 50504 | Khsem Khsant | Family planning program | 1 | training | 8000 | Department of Health | | <input type="checkbox"/> |
| 50504 | Khsem Khsant | Abet distribution for mosquito larvae removal treatment | 1 | time | 4000 | Department of Health | | <input type="checkbox"/> |
| 50504 | Khsem Khsant | Dengue fever awareness education | 1 | training | 6000 | Department of Health | | <input type="checkbox"/> |
| 50504 | Khsem Khsant | HIV/AIDS orphan children assistance | 3 | person | 8000 | Department of Health | | <input type="checkbox"/> |
| 50504 | Khsem Khsant | Transmitted disease awareness education | 1 | training | 8000 | Department of Health | | <input type="checkbox"/> |
| 50504 | Khsem Khsant | Village health volunteers training | 1 | training | 2000 | Department of Health | | <input type="checkbox"/> |
| 50504 | Khsem Khsant | Pregnant women encouragement to deliver baby at health center | 1 | time | 800 | Department of Health | | <input type="checkbox"/> |
| 50504 | Khsem Khsant | Deworming pills supply to children | 2 | time | 2000 | Department of Health | | <input type="checkbox"/> |
| 50504 | Khsem Khsant | Medicine awareness dissemination | 1 | training | 8000 | Department of Health | | <input type="checkbox"/> |
| 50504 | Khsem Khsant | Water and sanitation education program | 1 | training | 8000 | Department of Health | | <input type="checkbox"/> |
| 50504 | Khsem Khsant | Breastfeeding awareness education | 1 | training | 8000 | Department of Health | | <input type="checkbox"/> |
| 50504 | Khsem | HIV/AIDS awareness education | 1 | training | 3000 | Department of Health | | <input type="checkbox"/> |

| Commune GIS | Commune | Temporary Agreements | | | | Supporter | Funding Source | Listed in CIP before DIW |
|---------------|--------------|--|----------|----------|--------------------|-------------------------------------|----------------|--------------------------|
| | | Project Name | Quantity | Unit | Est.Cost (K.Riels) | | | |
| | Khsant | | | | | | | |
| Gender | | | | | | | | |
| 50504 | Khsem Khsant | Gender mainstreaming in commune investment plan | 1 | training | 40 | Department of Women | PIF | <input type="checkbox"/> |
| 50504 | Khsem Khsant | Law against domestic violence dissemination | 2 | training | 1040 | Department of Women | PIF | ✓ |
| 50504 | Khsem Khsant | Trafficking of women/children control activity strengthening | 2 | training | 1040 | Department of Women | PIF | ✓ |
| 50504 | Khsem Khsant | Women vocational training | 3 | training | 120 | Department of Women | PIF | ✓ |
| 50504 | Khsem Khsant | Women vocational training | 1 | training | 2400 | Department of Culture and Fine Arts | PIF | ✓ |

8.2.4 Temporary Agreements for 2009 as per DIW 2008 for Commune: Krang Chek

| Commune GIS | Commune | Temporary Agreements | | | | Supporter | Funding Source | Listed in CIP before DIW |
|-------------|------------|--|----------|----------|--------------------|----------------------|----------------|--------------------------|
| | | Project Name | Quantity | Unit | Est.Cost (K.Riels) | | | |
| Social | | | | | | | | |
| 50505 | Krang Chek | HIV/AIDS awareness education | 1 | training | 3000 | Department of Health | | <input type="checkbox"/> |
| 50505 | Krang Chek | HIV/AIDS orphan children assistance | 3 | person | 8000 | Department of Health | | ✓ |
| 50505 | Krang Chek | Antenatal care service accessibility improvement | 1 | training | 8000 | Department of Health | | ✓ |
| 50505 | Krang Chek | Family planning | 1 | time | 8000 | Department of Health | | ✓ |
| 50505 | Krang Chek | Breastfeeding awareness education | 1 | training | 8000 | Department of Health | | <input type="checkbox"/> |
| 50505 | Krang | Denque fever awareness | 1 | training | 6000 | Department of Health | | <input type="checkbox"/> |

District Data Book 2009: Development Plans and Projects

| Commune GIS | Commune | Temporary Agreements | | | | Supporter | Funding Source | Listed in CIP before DIW |
|---------------|------------|---|----------|-------------|--------------------|--|----------------|--------------------------|
| | | Project Name | Quantity | Unit | Est.Cost (K.Riels) | | | |
| | Chek | education | | | | | | |
| 50505 | Krang Chek | Child friendly school support | 5 | schools | 5000 | Department of Education Youth and Sports | | <input type="checkbox"/> |
| 50505 | Krang Chek | Transmitted disease awareness education | 1 | training | 8000 | Department of Health | | <input type="checkbox"/> |
| 50505 | Krang Chek | Village health volunteers training | 1 | training | 2000 | Department of Health | | <input type="checkbox"/> |
| 50505 | Krang Chek | Capacity building to midwife | 1 | training | 8000 | Department of Health | | <input type="checkbox"/> |
| 50505 | Krang Chek | Deworming pills supply to children | 2 | time | 2000 | Department of Health | | <input type="checkbox"/> |
| 50505 | Krang Chek | Medicine awareness dissemination | 1 | training | 8000 | Department of Health | | <input type="checkbox"/> |
| 50505 | Krang Chek | Water and sanitation education program | 1 | training | 8000 | Department of Health | | <input type="checkbox"/> |
| 50505 | Krang Chek | Abet distribution for mosquito larvae removal treatment | 1 | time | 4000 | Department of Health | | <input type="checkbox"/> |
| NREM | | | | | | | | |
| 50505 | Krang Chek | Public rubbish bin sitting | 4 | Garbage bin | 510 | Department of Environment | PIF | ✓ |
| 50505 | Krang Chek | Sugar palm conservation education | 1 | training | 240 | Department of Environment | PIF | ✓ |
| 50505 | Krang Chek | Environmental awareness and law education | 1 | training | 240 | Department of Environment | PIF | ✓ |
| 50505 | Krang Chek | Environmental impact and pollution | 1 | training | 600 | Department of Environment | PIF | <input type="checkbox"/> |
| Gender | | | | | | | | |
| 50505 | Krang Chek | Law against domestic violence dissemination | 2 | training | 1040 | Department of Women | PIF | ✓ |
| 50505 | Krang Chek | Gender mainstreaming among local people | 1 | training | 40 | Department of Women | PIF | ✓ |

| Commune GIS | Commune | Temporary Agreements | | | | Supporter | Funding Source | Listed in CIP before DIW |
|-------------|------------|--|----------|----------|--------------------|---------------------|----------------|--------------------------|
| | | Project Name | Quantity | Unit | Est.Cost (K.Riels) | | | |
| 50505 | Krang Chek | Women and men roles/rights dissemination | 3 | training | 120 | Department of Women | PIF | ✓ |
| 50505 | Krang Chek | Women leadership strengthening/capacity building | 2 | training | 1040 | Department of Women | PIF | ✓ |

8.2.5 Temporary Agreements for 2009 as per DIW 2008 for Commune: Mean Chey

| Commune GIS | Commune | Temporary Agreements | | | | Supporter | Funding Source | Listed in CIP before DIW |
|-------------|-----------|---------------------------------------|----------|----------|--------------------|--|----------------|--------------------------|
| | | Project Name | Quantity | Unit | Est.Cost (K.Riels) | | | |
| Economic | | | | | | | | |
| 50506 | Mean Chey | Rice cultivation technique training | 1 | training | 2000 | Department of Agriculture Forestry and Fisheries | PIF | ✓ |
| 50506 | Mean Chey | Compost fertilizer training | 1 | training | 2000 | Department of Agriculture Forestry and Fisheries | PIF | ✓ |
| Social | | | | | | | | |
| 50506 | Mean Chey | Medicine awareness dissemination | 1 | training | 8000 | Department of Health | | □ |
| 50506 | Mean Chey | VHV training | 1 | training | 2000 | Department of Health | | ✓ |
| 50506 | Mean Chey | Mosquito larvae removal treatment | 1 | time | 4000 | Department of Health | | ✓ |
| 50506 | Mean Chey | Family planning program | 1 | training | 8000 | Department of Health | | □ |
| 50506 | Mean Chey | Maternal health care education | 1 | training | 8000 | Department of Health | | ✓ |
| 50506 | Mean Chey | Deworming pills supply to children | 2 | time | 2000 | Department of Health | | □ |
| 50506 | Mean Chey | Health and water sanitation education | 1 | training | 8000 | Department of Health | | □ |

District Data Book 2009: Development Plans and Projects

| Commune GIS | Commune | Temporary Agreements | | | | Supporter | Funding Source | Listed in CIP befor DIW |
|-------------|-----------|---|----------|----------|--------------------|--|----------------|--------------------------|
| | | Project Name | Quantity | Unit | Est.Cost (K.Riels) | | | |
| 50506 | Mean Chey | Dengue fever awareness education | 1 | training | 6000 | Department of Health | | <input type="checkbox"/> |
| 50506 | Mean Chey | HIV/AIDS orphan children assistance | 3 | person | 8000 | Department of Health | | <input type="checkbox"/> |
| 50506 | Mean Chey | HIV/AIDS awareness education | 1 | training | 3000 | Department of Health | | <input type="checkbox"/> |
| 50506 | Mean Chey | Transmitted disease awareness education | 1 | training | 8000 | Department of Health | | <input type="checkbox"/> |
| 50506 | Mean Chey | Midwife capacity building | 1 | training | 8000 | Department of Health | | <input type="checkbox"/> |
| 50506 | Mean Chey | Pregnant women encouragement to deliver baby at health center | 1 | time | 8000 | Department of Health | | <input type="checkbox"/> |
| 50506 | Mean Chey | Child friendly school support | 2 | schools | 2000 | Department of Education Youth and Sports | | <input type="checkbox"/> |
| Gender | | | | | | | | |
| 50506 | Mean Chey | Law against domestic violence dissemination | 2 | training | 1040 | Department of Women | PIF | <input type="checkbox"/> |
| 50506 | Mean Chey | Women role in development strengthening/dissemination | 3 | training | 120 | Department of Women | PIF | ✓ |
| 50506 | Mean Chey | Gender mainstreaming concept training | 1 | training | 40 | Department of Women | PIF | ✓ |
| 50506 | Mean Chey | Trafficking of women/children control activity strengthening | 2 | training | 1040 | Department of Women | PIF | ✓ |

8.2.6 Temporary Agreements for 2009 as per DIW 2008 for Commune: Preah Srae

| Commune GIS | Commune | Temporary Agreements | | | | Supporter | Funding Source | Listed in CIP befor DIW |
|-------------|------------|---|----------|----------|--------------------|--|----------------|--------------------------|
| | | Project Name | Quantity | Unit | Est.Cost (K.Riels) | | | |
| Social | | | | | | | | |
| 50507 | Preah Srae | HIV/AIDS awareness education | 1 | training | 3000 | Department of Health | | <input type="checkbox"/> |
| 50507 | Preah Srae | Child friendly school support | 5 | schools | 5000 | Department of Education Youth and Sports | PIF | <input type="checkbox"/> |
| 50507 | Preah Srae | Family planning program | 1 | time | 8000 | Department of Health | | <input type="checkbox"/> |
| 50507 | Preah Srae | Abet distribution for mosquito larvae removal treatment | 1 | time | 4000 | Department of Health | | <input type="checkbox"/> |
| 50507 | Preah Srae | HIV/AIDS orphan children assistance | 3 | person | 8000 | Department of Health | | <input type="checkbox"/> |
| 50507 | Preah Srae | Breastfeeding awareness education | 1 | training | 8000 | Department of Health | | <input type="checkbox"/> |
| 50507 | Preah Srae | Transmitted disease and prevention awareness education | 1 | training | 8000 | Department of Health | | <input type="checkbox"/> |
| 50507 | Preah Srae | Village health volunteers training | 1 | training | 2000 | Department of Health | | <input type="checkbox"/> |
| 50507 | Preah Srae | Capacity building to midwife | 1 | training | 8000 | Department of Health | | <input type="checkbox"/> |
| 50507 | Preah Srae | Pregnant women encouragement to deliver baby at health center | 1 | training | 8000 | Department of Health | | <input type="checkbox"/> |
| 50507 | Preah Srae | Deworming pills supply to children | 2 | time | 2000 | Department of Health | | <input type="checkbox"/> |
| 50507 | Preah Srae | Medicine awareness dissemination | 1 | training | 8000 | Department of Health | | <input type="checkbox"/> |
| 50507 | Preah Srae | Water and sanitation awareness education | 1 | training | 8000 | Department of Health | | <input type="checkbox"/> |
| 50507 | Preah | Dengue fever awareness | 1 | training | 6000 | Department of Health | | <input type="checkbox"/> |

District Data Book 2009: Development Plans and Projects

| Commune GIS | Commune | Temporary Agreements | | | | Supporter | Funding Source | Listed in CIP before DIW |
|-------------|------------|---|----------|----------|--------------------|---------------------------|----------------|--------------------------|
| | | Project Name | Quantity | Unit | Est.Cost (K.Riels) | | | |
| | Srae | education | | | | | | |
| NREM | | | | | | | | |
| 50507 | Preah Srae | Environmental pollution reduction | 2 | training | 480 | Department of Environment | PIF | ✓ |
| Gender | | | | | | | | |
| 50507 | Preah Srae | CCWCs strengthening/activation | 3 | training | 120 | Department of Health | PIF | ✓ |
| 50507 | Preah Srae | Women role in development strengthening/dissemination | 1 | training | 40 | Department of Health | PIF | ✓ |
| 50507 | Preah Srae | Women & Children FP strengthening | 2 | training | 1040 | Department of Health | PIF | ✓ |
| 50507 | Preah Srae | Law against domestic violence dissemination | 2 | training | 1040 | Department of Health | PIF | ✓ |

8.2.7 Temporary Agreements for 2009 as per DIW 2008 for Commune: Prey Krasang

| Commune GIS | Commune | Temporary Agreements | | | | Supporter | Funding Source | Listed in CIP befor DIW |
|-------------|--------------|---|----------|----------|--------------------|--|----------------|--------------------------|
| | | Project Name | Quantity | Unit | Est.Cost (K.Riels) | | | |
| Social | | | | | | | | |
| 50508 | Prey Krasang | HIV/AIDS orphan children assistance | 3 | person | 8000 | Department of Health | | <input type="checkbox"/> |
| 50508 | Prey Krasang | Pump wells construction | 4 | well | 16000 | Department of Rural Development | PIF | ✓ |
| 50508 | Prey Krasang | Health/hygiene education for local people | 1 | training | 8000 | Department of Health | | ✓ |
| 50508 | Prey Krasang | Family planning | 1 | training | 8000 | Department of Health | | ✓ |
| 50508 | Prey Krasang | Antenatal care service accessibility improvement | 1 | time | 8000 | Department of Health | | ✓ |
| 50508 | Prey Krasang | Motivating pupil's parents for school enrollment | 2 | schools | 3000 | Department of Education Youth and Sports | PIF | ✓ |
| 50508 | Prey Krasang | Dengue fever awareness education | 1 | training | 6000 | Department of Health | | <input type="checkbox"/> |
| 50508 | Prey Krasang | Abet distribution for mosquito larvae removal treatment | 1 | time | 4000 | Department of Health | | <input type="checkbox"/> |
| 50508 | Prey Krasang | HIV/AIDS awareness education | 1 | training | 3000 | Department of Health | | <input type="checkbox"/> |
| 50508 | Prey Krasang | Transmitted disease and prevention awareness education | 1 | training | 8000 | Department of Health | | <input type="checkbox"/> |
| 50508 | Prey Krasang | Village health volunteers training | 1 | training | 2000 | Department of Health | | <input type="checkbox"/> |
| 50508 | Prey Krasang | Capacity building to midwife | 1 | training | 8000 | Department of Health | | <input type="checkbox"/> |
| 50508 | Prey Krasang | Deworming pills supply to children | 2 | time | 2000 | Department of Health | | <input type="checkbox"/> |
| 50508 | Prey | Medicine awareness | 1 | training | 8000 | Department of Health | | <input type="checkbox"/> |

| Commune GIS | Commune | Temporary Agreements | | | | Supporter | Funding Source | Listed in CIP befor DIW |
|---------------|--------------|---|----------|----------|--------------------|---------------------------|----------------|--------------------------|
| | | Project Name | Quantity | Unit | Est.Cost (K.Riels) | | | |
| | Krasang | dissemination | | | | | | |
| 50508 | Prey Krasang | Breastfeeding awareness education | 1 | training | 8000 | Department of Health | | <input type="checkbox"/> |
| NREM | | | | | | | | |
| 50508 | Prey Krasang | Environmental awareness and law education | 1 | training | 480 | Department of Environment | PIF | ✓ |
| Gender | | | | | | | | |
| 50508 | Prey Krasang | Law against domestic violence dissemination | 2 | training | 1040 | Department of Women | PIF | ✓ |
| 50508 | Prey Krasang | Gender mainstreaming among local people | 1 | training | 40 | Department of Women | PIF | ✓ |
| 50508 | Prey Krasang | Gender capacity building study tour | 3 | training | 120 | Department of Women | PIF | ✓ |
| 50508 | Prey Krasang | Women and men roles/rights dissemination | 2 | training | 1040 | Department of Women | PIF | ✓ |

8.2.8 Temporary Agreements for 2009 as per DIW 2008 for Commune: Trach Tong

| Commune GIS | Commune | Temporary Agreements | | | | Supporter | Funding Source | Listed in CIP befor DIW |
|-------------|------------|-------------------------------------|----------|----------|--------------------|--|----------------|--------------------------|
| | | Project Name | Quantity | Unit | Est.Cost (K.Riels) | | | |
| Social | | | | | | | | |
| 50509 | Trach Tong | HIV/AIDS orphan children assistance | 3 | person | 8000 | Department of Health | | <input type="checkbox"/> |
| 50509 | Trach Tong | Mosquito larvae removal treatment | 1 | time | 4000 | Department of Health | | ✓ |
| 50509 | Trach Tong | Dengue fever education programme | 1 | training | 6000 | Department of Health | | ✓ |
| 50509 | Trach Tong | Literacy class support | 2 | class | 400 | Department of Education Youth and Sports | PIF | <input type="checkbox"/> |

District Data Book 2009: Development Plans and Projects

| Commune GIS | Commune | Temporary Agreements | | | | Supporter | Funding Source | Listed in CIP befor DIW |
|---------------|------------|--|----------|----------|--------------------|--|----------------|-------------------------|
| | | Project Name | Quantity | Unit | Est.Cost (K.Riels) | | | |
| 50509 | Trach Tong | Antenatal care service accessibility improvement | 1 | training | 8000 | Department of Health | | ✓ |
| 50509 | Trach Tong | Family planning program | 1 | time | 8000 | Department of Health | | □ |
| 50509 | Trach Tong | Breastfeeding awareness education | 1 | training | 8000 | Department of Health | | □ |
| 50509 | Trach Tong | HIV/AIDS awareness education | 1 | training | 3000 | Department of Health | | □ |
| 50509 | Trach Tong | Transmitted disease and prevention awareness education | 1 | training | 8000 | Department of Health | | □ |
| 50509 | Trach Tong | Village health volunteers training | 1 | training | 2000 | Department of Health | | □ |
| 50509 | Trach Tong | Capacity building to midwife | 1 | training | 8000 | Department of Health | | □ |
| 50509 | Trach Tong | Deworming pills supply to children | 2 | time | 2000 | Department of Health | | □ |
| 50509 | Trach Tong | Medicine awareness dissemination | 1 | training | 8000 | Department of Health | | □ |
| 50509 | Trach Tong | Water and sanitation awareness education | 1 | training | 8000 | Department of Health | | □ |
| 50509 | Trach Tong | Child friendly school support | 3 | schools | 5000 | Department of Education Youth and Sports | PIF | □ |
| Gender | | | | | | | | |
| 50509 | Trach Tong | Women & Children FP strengthening | 2 | training | 1040 | Department of Women | PIF | ✓ |
| 50509 | Trach Tong | Gender and child rights dissemination | 3 | training | 120 | Department of Women | PIF | ✓ |
| 50509 | Trach Tong | Women role in development strengthening/dissemination | 2 | training | 1040 | Department of Women | PIF | ✓ |
| 50509 | Trach Tong | Gender mainstreaming among local people | 1 | training | 40 | Department of Women | PIF | ✓ |

8.2.9 Temporary Agreements for 2009 as per DIW 2008 for Commune: Veal Pong

| Commune GIS | Commune | Temporary Agreements | | | | Supporter | Funding Source | Listed in CIP befor DIW |
|-------------|-----------|---|----------|----------|--------------------|--|----------------|--------------------------|
| | | Project Name | Quantity | Unit | Est.Cost (K.Riels) | | | |
| Social | | | | | | | | |
| 50510 | Veal Pong | HIV/AIDS orphan children assistance | 3 | person | 8000 | Department of Health | | <input type="checkbox"/> |
| 50510 | Veal Pong | Literacy class support | 3 | class | 600 | Department of Education Youth and Sports | PIF | <input type="checkbox"/> |
| 50510 | Veal Pong | Community learning center support | 1 | training | 3200 | Department of Education Youth and Sports | PIF | <input type="checkbox"/> |
| 50510 | Veal Pong | Family planning program | 1 | training | 8000 | Department of Health | | <input type="checkbox"/> |
| 50510 | Veal Pong | Dengue fever awareness education | 1 | training | 6000 | Department of Health | | <input type="checkbox"/> |
| 50510 | Veal Pong | Breastfeeding awareness education | 1 | training | 8000 | Department of Health | | <input type="checkbox"/> |
| 50510 | Veal Pong | HIV/AIDS awareness education | 1 | training | 3000 | Department of Health | | <input type="checkbox"/> |
| 50510 | Veal Pong | Transmitted disease awareness education | 1 | training | 8000 | Department of Health | | <input type="checkbox"/> |
| 50510 | Veal Pong | Village health volunteers training | 1 | training | 2000 | Department of Health | | <input type="checkbox"/> |
| 50510 | Veal Pong | Midwife capacity building | 1 | training | 8000 | Department of Health | | <input type="checkbox"/> |
| 50510 | Veal Pong | Pregnant women encouragement to deliver baby at health center | 1 | time | 8000 | Department of Health | | <input type="checkbox"/> |
| 50510 | Veal Pong | Deworming pills supply to children | 2 | training | 2000 | Department of Health | | <input type="checkbox"/> |
| 50510 | Veal Pong | Medicine awareness dissemination | 1 | training | 8000 | Department of Health | | <input type="checkbox"/> |
| 50510 | Veal Pong | Water and sanitation education program | 1 | training | 8000 | Department of Health | | <input type="checkbox"/> |

| Commune GIS | Commune | Temporary Agreements | | | | Supporter | Funding Source | Listed in CIP before DIW |
|---------------|-----------|---|----------|----------|--------------------|---------------------------|----------------|--------------------------|
| | | Project Name | Quantity | Unit | Est.Cost (K.Riels) | | | |
| 50510 | Veal Pong | Abet distribution for mosquito larvae removal treatment | 1 | time | 4000 | Department of Health | | <input type="checkbox"/> |
| NREM | | | | | | | | |
| 50510 | Veal Pong | NREM strengthening | 1 | training | 120 | Department of Environment | PIF | ✓ |
| 50510 | Veal Pong | Forestry protection poster setting up | 2 | board | 480 | Department of Environment | PIF | ✓ |
| Gender | | | | | | | | |
| 50510 | Veal Pong | Gender mainstreaming in commune investment plan | 1 | training | 40 | Department of Women | PIF | <input type="checkbox"/> |
| 50510 | Veal Pong | CCWCs strengthening/activation | 3 | training | 120 | Department of Women | PIF | ✓ |
| 50510 | Veal Pong | Women & Children FP strengthening | 2 | training | 1040 | Department of Women | PIF | ✓ |
| 50510 | Veal Pong | Law against domestic violence dissemination | 2 | training | 1040 | Department of Women | PIF | ✓ |

8.2.10 Temporary Agreements for 2009 as per DIW 2008 for Commune: Veang Chas

| Commune GIS | Commune | Temporary Agreements | | | | Supporter | Funding Source | Listed in CIP before DIW |
|-------------|------------|--|----------|----------|--------------------|----------------------|----------------|--------------------------|
| | | Project Name | Quantity | Unit | Est.Cost (K.Riels) | | | |
| Social | | | | | | | | |
| 50511 | Veang Chas | Transmitted disease and prevention awareness education | 1 | training | 8000 | Department of Health | | <input type="checkbox"/> |
| 50511 | Veang Chas | Dengue fever education programme | 1 | training | 6000 | Department of Health | | ✓ |
| 50511 | Veang Chas | Family planning program | 1 | time | 8000 | Department of Health | | <input type="checkbox"/> |
| 50511 | Veang | Mosquito larvae removal treatment | 1 | time | 4000 | Department of Health | | ✓ |

District Data Book 2009: Development Plans and Projects

| Commune GIS | Commune | Temporary Agreements | | | | Supporter | Funding Source | Listed in CIP before DIW |
|---------------|------------|---|----------|----------|--------------------|--|----------------|--------------------------|
| | | Project Name | Quantity | Unit | Est.Cost (K.Riels) | | | |
| | Chas | | | | | | | |
| 50511 | Veang Chas | HIV/AIDS awareness education | 1 | training | 3000 | Department of Health | | <input type="checkbox"/> |
| 50511 | Veang Chas | Village health volunteers training | 1 | training | 2000 | Department of Health | | <input type="checkbox"/> |
| 50511 | Veang Chas | Capacity building to midwife | 1 | training | 8000 | Department of Health | | <input type="checkbox"/> |
| 50511 | Veang Chas | Pregnant women encouragement to deliver baby at health center | 1 | training | 8000 | Department of Health | | <input type="checkbox"/> |
| 50511 | Veang Chas | Deworming pills supply to children | 2 | time | 2000 | Department of Health | | <input type="checkbox"/> |
| 50511 | Veang Chas | Medicine awareness dissemination | 1 | training | 8000 | Department of Health | | <input type="checkbox"/> |
| 50511 | Veang Chas | Health and water sanitation education | 1 | training | 8000 | Department of Health | | <input type="checkbox"/> |
| 50511 | Veang Chas | Breast feeding awareness education | 1 | training | 8000 | Department of Health | | <input type="checkbox"/> |
| 50511 | Veang Chas | Child friendly school support | 2 | schools | 8000 | Department of Education Youth and Sports | PIF | <input type="checkbox"/> |
| 50511 | Veang Chas | HIV/AIDS orphan children assistance | 1 | training | 8000 | Department of Health | | <input type="checkbox"/> |
| NREM | | | | | | | | |
| 50511 | Veang Chas | NREM strengthening | 1 | training | 240 | Department of Environment | PIF | ✓ |
| 50511 | Veang Chas | Environmental awareness and law education | 2 | training | 480 | Department of Environment | PIF | ✓ |
| Gender | | | | | | | | |
| 50511 | Veang Chas | Woman capacity strengthening into a leader through forum | 2 | training | 1040 | Department of Women | PIF | <input type="checkbox"/> |
| 50511 | Veang Chas | Rescue children & women from violence | 3 | training | 120 | Department of Women | PIF | ✓ |

| Commune GIS | Commune | Temporary Agreements | | | | Supporter | Funding Source | Listed in CIP before DIW |
|-------------|------------|---|----------|----------|--------------------|---------------------|----------------|--------------------------|
| | | Project Name | Quantity | Unit | Est.Cost (K.Riels) | | | |
| 50511 | Veang Chas | CCWCs strengthening/activation | 1 | training | 40 | Department of Women | PIF | ✓ |
| 50511 | Veang Chas | Law against domestic violence dissemination | 2 | training | 1040 | Department of Women | PIF | ✓ |

8.2.11 Temporary Agreements for 2009 as per DIW 2008 for Commune: Yutth Sameakki

| Commune GIS | Commune | Temporary Agreements | | | | Supporter | Funding Source | Listed in CIP befor DIW |
|-------------|----------------|---|----------|----------|--------------------|--|----------------|-------------------------|
| | | Project Name | Quantity | Unit | Est.Cost (K.Riels) | | | |
| Economic | | | | | | | | |
| 50512 | Yutth Sameakki | Fish raising training | 2 | training | 800 | Department of Agriculture Forestry and Fisheries | PIF | ✓ |
| Social | | | | | | | | |
| 50512 | Yutth Sameakki | Midwife capacity building | 1 | training | 8000 | Department of Health | | ☐ |
| 50512 | Yutth Sameakki | Nutrition support | 5 | schools | 2000 | Department of Education Youth and Sports | PIF | ✓ |
| 50512 | Yutth Sameakki | Family planning program | 1 | time | 8000 | Department of Health | | ☐ |
| 50512 | Yutth Sameakki | Abet distribution for mosquito larvae removal treatment | 1 | time | 4000 | Department of Health | | ☐ |
| 50512 | Yutth Sameakki | Dengue fever awareness education | 1 | training | 6000 | Department of Health | | ☐ |
| 50512 | Yutth Sameakki | HIV/AIDS orphan children assistance | 1 | training | 8000 | Department of Health | | ☐ |
| 50512 | Yutth Sameakki | HIV/AIDS awareness education | 1 | training | 3000 | Department of Health | | ☐ |
| 50512 | Yutth Sameakki | Village health volunteers training | 1 | training | 2000 | Department of Health | | ☐ |

District Data Book 2009: Development Plans and Projects

| Commune GIS | Commune | Temporary Agreements | | | | Supporter | Funding Source | Listed in CIP befor DIW |
|---------------|----------------|---|----------|----------|--------------------|---------------------------|----------------|--------------------------|
| | | Project Name | Quantity | Unit | Est.Cost (K.Riels) | | | |
| 50512 | Yutth Sameakki | Pregnant women encouragement to deliver baby at health center | 1 | time | 8000 | Department of Health | | <input type="checkbox"/> |
| 50512 | Yutth Sameakki | Deworming pills supply to children | 2 | time | 2000 | Department of Health | | <input type="checkbox"/> |
| 50512 | Yutth Sameakki | Medicine awareness dissemination | 1 | training | 8000 | Department of Health | | <input type="checkbox"/> |
| 50512 | Yutth Sameakki | Health and water sanitation education | 1 | training | 8000 | Department of Health | | <input type="checkbox"/> |
| 50512 | Yutth Sameakki | Breastfeeding awareness education | 1 | time | 8000 | Department of Health | | <input type="checkbox"/> |
| 50512 | Yutth Sameakki | Transmitted disease and prevention awareness education | 1 | training | 8000 | Department of Health | | <input type="checkbox"/> |
| NREM | | | | | | | | |
| 50512 | Yutth Sameakki | Forestry protection poster setting up | 2 | board | 480 | Department of Environment | PIF | ✓ |
| Gender | | | | | | | | |
| 50512 | Yutth Sameakki | WCFPs strengthening | 3 | training | 120 | Department of Health | PIF | <input type="checkbox"/> |
| 50512 | Yutth Sameakki | Law against domestic violence dissemination | 2 | training | 1040 | Department of Women | PIF | ✓ |
| 50512 | Yutth Sameakki | CCWCs strengthening/activation | 2 | training | 1218 | Department of Women | PIF | ✓ |
| 50512 | Yutth Sameakki | Gender mainstreaming in commune investment plan | 1 | training | 40 | Department of Women | PIF | <input type="checkbox"/> |

8.2.12 Temporary Agreements for 2009 as per DIW 2008 for Commune: Damnak Reang

| Commune GIS | Commune | Temporary Agreements | | | | Supporter | Funding Source | Listed in CIP befor DIW |
|-------------|--------------|---|----------|----------|--------------------|---------------------------------|----------------|-------------------------------------|
| | | Project Name | Quantity | Unit | Est.Cost (K.Riels) | | | |
| Social | | | | | | | | |
| 50513 | Damnak Reang | Transmitted disease and prevention awareness education | 1 | training | 8000 | Department of Health | | <input type="checkbox"/> |
| 50513 | Damnak Reang | Family planning program | 1 | time | 8000 | Department of Health | | <input type="checkbox"/> |
| 50513 | Damnak Reang | Abet distribution for mosquito larvae removal treatment | 1 | time | 4000 | Department of Health | | <input type="checkbox"/> |
| 50513 | Damnak Reang | Dengue fever awareness education | 1 | training | 6000 | Department of Health | | <input type="checkbox"/> |
| 50513 | Damnak Reang | Pump wells construction | 4 | well | 16000 | Department of Rural Development | PIF | <input checked="" type="checkbox"/> |
| 50513 | Damnak Reang | HIV/AIDS awareness education | 1 | training | 3000 | Department of Health | | <input type="checkbox"/> |
| 50513 | Damnak Reang | Village health volunteers training | 1 | training | 2000 | Department of Health | | <input type="checkbox"/> |
| 50513 | Damnak Reang | Capacity building to midwife | 1 | training | 8000 | Department of Health | | <input type="checkbox"/> |
| 50513 | Damnak Reang | Pregnant women encouragement to deliver baby at health center | 1 | training | 8000 | Department of Health | | <input type="checkbox"/> |
| 50513 | Damnak Reang | Deworming pills supply to children | 2 | time | 2000 | Department of Health | | <input type="checkbox"/> |
| 50513 | Damnak Reang | Medicine awareness dissemination | 1 | training | 8000 | Department of Health | | <input type="checkbox"/> |
| 50513 | Damnak Reang | Water and sanitation awareness education | 1 | training | 8000 | Department of Health | | <input type="checkbox"/> |
| 50513 | Damnak Reang | Breastfeeding awareness education | 1 | training | 8000 | Department of Health | | <input type="checkbox"/> |
| 50513 | Damnak | Child friendly school support | 4 | schools | 5000 | Department of Education | PIF | <input type="checkbox"/> |

| Commune GIS | Commune | Temporary Agreements | | | | Supporter | Funding Source | Listed in CIP before DIW |
|---------------|--------------|---|----------|----------|--------------------|---------------------------|----------------|--------------------------|
| | | Project Name | Quantity | Unit | Est.Cost (K.Riels) | | | |
| | Reang | | | | | Youth and Sports | | |
| 50513 | Damnak Reang | HIV/AIDS orphan children assistance | 3 | person | 8000 | Department of Health | | <input type="checkbox"/> |
| NREM | | | | | | | | |
| 50513 | Damnak Reang | Biogas cooking project | 2 | training | 480 | Department of Environment | PIF | ✓ |
| Gender | | | | | | | | |
| 50513 | Damnak Reang | Law against domestic violence dissemination | 2 | training | 1040 | Department of Women | PIF | <input type="checkbox"/> |
| 50513 | Damnak Reang | Law against trafficking dissemination | 1 | training | 40 | Department of Women | PIF | ✓ |
| 50513 | Damnak Reang | Women vocational training | 3 | training | 120 | Department of Women | PIF | ✓ |
| 50513 | Damnak Reang | Women role in development strengthening/dissemination | 2 | training | 1040 | Department of Women | PIF | ✓ |

8.2.13 Temporary Agreements for 2009 as per DIW 2008 for Commune: Peang Lvea

| Commune GIS | Commune | Temporary Agreements | | | | Supporter | Funding Source | Listed in CIP before DIW |
|-------------|------------|--------------------------------------|----------|----------|--------------------|--|----------------|--------------------------|
| | | Project Name | Quantity | Unit | Est.Cost (K.Riels) | | | |
| Social | | | | | | | | |
| 50514 | Peang Lvea | Dengue fever awareness education | 1 | training | 6000 | Department of Health | | <input type="checkbox"/> |
| 50514 | Peang Lvea | Kindergarten community class support | 1 | class | 1200 | Department of Education Youth and Sports | PIF | <input type="checkbox"/> |
| 50514 | Peang Lvea | Child friendly school support | 5 | schools | 5000 | Department of Education Youth and Sports | PIF | <input type="checkbox"/> |
| 50514 | Peang Lvea | Family planning | 1 | training | 8000 | Department of Health | | ✓ |

District Data Book 2009: Development Plans and Projects

| Commune GIS | Commune | Temporary Agreements | | | | Supporter | Funding Source | Listed in CIP befor DIW |
|---------------|------------|--|----------|----------|--------------------|--|----------------|--------------------------|
| | | Project Name | Quantity | Unit | Est.Cost (K.Riels) | | | |
| 50514 | Peang Lvea | Literacy class support | 1 | class | 200 | Department of Education Youth and Sports | PIF | <input type="checkbox"/> |
| 50514 | Peang Lvea | Abet distribution for mosquito larvae removal treatment | 1 | time | 4000 | Department of Health | | <input type="checkbox"/> |
| 50514 | Peang Lvea | Breastfeeding awareness education | 1 | training | 8000 | Department of Health | | <input type="checkbox"/> |
| 50514 | Peang Lvea | HIV/AIDS orphan children assistance | 3 | person | 8000 | Department of Health | | <input type="checkbox"/> |
| 50514 | Peang Lvea | HIV/AIDS awareness education | 1 | training | 3000 | Department of Health | | <input type="checkbox"/> |
| 50514 | Peang Lvea | Transmitted disease awareness education | 1 | training | 8000 | Department of Health | | <input type="checkbox"/> |
| 50514 | Peang Lvea | Village health volunteers training | 1 | training | 2000 | Department of Health | | <input type="checkbox"/> |
| 50514 | Peang Lvea | Capacity building to midwife | 1 | training | 8000 | Department of Health | | <input type="checkbox"/> |
| 50514 | Peang Lvea | Pregnant women encouragement to deliver baby at health center | 1 | time | 8000 | Department of Health | | <input type="checkbox"/> |
| 50514 | Peang Lvea | Deworming pills supply to children | 2 | time | 2000 | Department of Health | | <input type="checkbox"/> |
| 50514 | Peang Lvea | Medicine awareness dissemination | 1 | training | 8000 | Department of Health | | <input type="checkbox"/> |
| 50514 | Peang Lvea | Water and sanitation education program | 1 | training | 8000 | Department of Health | | <input type="checkbox"/> |
| NREM | | | | | | | | |
| 50514 | Peang Lvea | Firewood saving cooking stove | 2 | training | 480 | Department of Environment | PIF | ✓ |
| Gender | | | | | | | | |
| 50514 | Peang Lvea | Parent education on community kindergarten school through CWCC | 9 | training | 1144 | Department of Women | PIF | <input type="checkbox"/> |

| Commune GIS | Commune | Temporary Agreements | | | | Supporter | Funding Source | Listed in CIP befor DIW |
|-------------|------------|--|----------|----------|--------------------|---------------------|----------------|--------------------------|
| | | Project Name | Quantity | Unit | Est.Cost (K.Riels) | | | |
| 50514 | Peang Lvea | Women and children issues responsiveness strengthening through quarterly meeting | 3 | training | 120 | Department of Women | PIF | <input type="checkbox"/> |
| 50514 | Peang Lvea | Law against domestic violence dissemination | 2 | training | 1040 | Department of Women | PIF | ✓ |
| 50514 | Peang Lvea | Facilitation skill training to gender focal point | 2 | training | 1040 | Department of Women | PIF | ✓ |
| 50514 | Peang Lvea | Women role in development strengthening/dissemination | 1 | training | 40 | Department of Women | PIF | ✓ |
| 50514 | Peang Lvea | School management activities capacity strengthening to CC and CWCC | 1 | training | 1040 | Department of Women | PIF | <input type="checkbox"/> |

8.2.14 Temporary Agreements for 2009 as per DIW 2008 for Commune: Phnum Touch

| Commune GIS | Commune | Temporary Agreements | | | | Supporter | Funding Source | Listed in CIP befor DIW |
|-------------|-------------|---|----------|----------|--------------------|--|----------------|--------------------------|
| | | Project Name | Quantity | Unit | Est.Cost (K.Riels) | | | |
| Economic | | | | | | | | |
| 50515 | Phnum Touch | Fish raising training | 4 | training | 4000 | Department of Agriculture Forestry and Fisheries | PIF | ✓ |
| Social | | | | | | | | |
| 50515 | Phnum Touch | Transmitted disease and prevention awareness education | 1 | training | 8000 | Department of Health | | <input type="checkbox"/> |
| 50515 | Phnum Touch | Family planning program | 1 | time | 8000 | Department of Health | | <input type="checkbox"/> |
| 50515 | Phnum Touch | Abet distribution for mosquito larvae removal treatment | 1 | time | 4000 | Department of Health | | <input type="checkbox"/> |
| 50515 | Phnum Touch | Dengue fever awareness education | 1 | training | 6000 | Department of Health | | <input type="checkbox"/> |

District Data Book 2009: Development Plans and Projects

| Commune GIS | Commune | Temporary Agreements | | | | Supporter | Funding Source | Listed in CIP befor DIW |
|---------------|-------------|---|----------|----------|--------------------|--|----------------|--------------------------|
| | | Project Name | Quantity | Unit | Est.Cost (K.Riels) | | | |
| 50515 | Phnum Touch | HIV/AIDS awareness education | 1 | training | 3000 | Department of Health | | <input type="checkbox"/> |
| 50515 | Phnum Touch | Child friendly school support | 3 | schools | 5000 | Department of Education Youth and Sports | PIF | <input type="checkbox"/> |
| 50515 | Phnum Touch | Village health volunteers training | 1 | training | 2000 | Department of Health | | <input type="checkbox"/> |
| 50515 | Phnum Touch | Capacity building to midwife | 1 | training | 8000 | Department of Health | | <input type="checkbox"/> |
| 50515 | Phnum Touch | Pregnant women encouragement to deliver baby at health center | 1 | training | 8000 | Department of Health | | <input type="checkbox"/> |
| 50515 | Phnum Touch | Deworming pills supply to children | 2 | time | 2000 | Department of Health | | <input type="checkbox"/> |
| 50515 | Phnum Touch | Medicine awareness dissemination | 1 | training | 8000 | Department of Health | | <input type="checkbox"/> |
| 50515 | Phnum Touch | Water and sanitation campaign | 1 | training | 8000 | Department of Health | | <input type="checkbox"/> |
| 50515 | Phnum Touch | Breastfeeding awareness education | 1 | training | 8000 | Department of Health | | <input type="checkbox"/> |
| 50515 | Phnum Touch | Literacy class support | 2 | class | 400 | Department of Education Youth and Sports | PIF | <input type="checkbox"/> |
| 50515 | Phnum Touch | HIV/AIDS orphan children assistance | 1 | training | 8000 | Department of Health | | <input type="checkbox"/> |
| NREM | | | | | | | | |
| 50515 | Phnum Touch | Biogas cooking project | 2 | training | 480 | Department of Environment | PIF | ✓ |
| Gender | | | | | | | | |
| 50515 | Phnum Touch | Protection network for women and children dissemination | 3 | training | 120 | Department of Women | PIF | ✓ |
| 50515 | Phnum Touch | Women and men roles/rights dissemination | 2 | training | 1040 | Department of Women | PIF | ✓ |
| 50515 | Phnum | Women vocational training | 1 | training | 40 | Department of Women | PIF | ✓ |

District Data Book 2009: Development Plans and Projects

| Commune GIS | Commune | Temporary Agreements | | | | Supporter | Funding Source | Listed in CIP befor DIW |
|-------------|-------------|---|----------|----------|--------------------|---------------------|----------------|-------------------------|
| | | Project Name | Quantity | Unit | Est.Cost (K.Riels) | | | |
| | Touch | | | | | | | |
| 50515 | Phnum Touch | Law against domestic violence dissemination | 2 | training | 1040 | Department of Women | PIF | ✓ |

Source: CDPD, District Level Detail TA resulting from DIW

8.3 Outputs, estimated and actual costs of C/S Fund Projects between 2005 and 2008, by Commune

| Commune | Project Type | Budget Year | Output | | Quantity | Unit | Unit Cost MR | |
|---------------|-------------------------------|-------------|-----------------------------------|---------|----------|-------|--------------|--------|
| | | | Description | Type | | | Estimate | Actual |
| Chan Saen | Rural Transport | 2005 | Laterite road | Upgrade | 2.7 | Km | 24.03 | 22.98 |
| Chan Saen | Rural Transport | 2005 | Single pipe culvert | New | 2 | Place | 3.04 | 22.98 |
| Chan Saen | Rural Transport | 2008 | Single pipe culvert | New | 2 | Place | 7.45 | 82.15 |
| Chan Saen | Rural Transport | 2008 | Double pipe culvert | New | 2 | Place | 9.09 | 82.15 |
| Chan Saen | Rural Transport | 2008 | Laterite road | Repair | 7.58 | Km | 152.44 | 82.15 |
| Cheung Roas | Rural Transport | 2005 | Laterite road | Upgrade | 3.41 | Km | 23.31 | 22.60 |
| Cheung Roas | Irrigation | 2006 | Earth dam | Repair | 0.3 | Km | 17.34 | 26.53 |
| Cheung Roas | Irrigation | 2006 | Single cell box culvert with gate | New | 1 | Place | 12.14 | 26.53 |
| Cheung Roas | Rural Transport | 2007 | Single pipe culvert | New | 1 | Place | 3.50 | 26.54 |
| Cheung Roas | Rural Transport | 2007 | Laterite road | Repair | 1.721 | Km | 23.58 | 26.54 |
| Chumpu Proeks | Rural Transport | 2005 | Laterite road | Upgrade | 2.94 | Km | 20.49 | 19.87 |
| Chumpu Proeks | Rural Domestic Water Supplies | 2006 | Pond with no filter | New | 1 | Place | 20.10 | 19.50 |
| Chumpu Proeks | Rural Transport | 2007 | Laterite road | Repair | 1.1 | Km | 17.75 | 20.87 |
| Chumpu Proeks | Rural Transport | 2007 | Single pipe culvert | New | 2 | Place | 3.55 | 20.87 |
| Chumpu Proeks | Rural Transport | 2008 | Single pipe culvert | New | 1 | Place | 1.84 | 22.80 |
| Chumpu Proeks | Rural Transport | 2008 | Laterite road | Repair | 1.1 | Km | 21.25 | 22.80 |
| Khsem Khsant | Rural Domestic Water Supplies | 2005 | Open mixed well | New | 6 | Place | 15.46 | 15.12 |
| Khsem Khsant | Rural Transport | 2005 | Laterite road | Upgrade | 1.9 | Km | 23.62 | 21.11 |
| Khsem Khsant | Rural Transport | 2007 | Single pipe culvert | New | 6 | Place | 11.18 | 71.48 |
| Khsem Khsant | Rural Transport | 2007 | Laterite road | Repair | 8.2 | Km | 134.71 | 71.48 |
| Khsem Khsant | Rural Transport | 2008 | Laterite road | Repair | 2.014 | Km | 74.93 | 41.52 |
| Krang Chek | Rural Transport | 2005 | Laterite road | Upgrade | 3.505 | Km | 31.72 | 30.77 |
| Krang Chek | Rural Transport | 2006 | Laterite road | Upgrade | 2.335 | Km | 34.60 | 33.56 |
| Krang Chek | Rural Transport | 2007 | Single pipe culvert | New | 1 | Place | 1.83 | 25.37 |
| Krang Chek | Rural Transport | 2007 | Laterite road | Repair | 1.126 | Km | 24.07 | 25.37 |
| Krang Chek | Rural Transport | 2008 | Double pipe culvert | New | 1 | Place | 5.67 | 34.27 |
| Krang Chek | Rural Transport | 2008 | Laterite road | Repair | 1.1 | Km | 29.33 | 34.27 |
| Mean Chey | Rural Transport | 2005 | Single pipe culvert | New | 1 | Place | 1.52 | 22.16 |
| Mean Chey | Rural Transport | 2005 | Laterite road | Upgrade | 3.255 | Km | 21.33 | 22.16 |
| Mean Chey | Rural Transport | 2007 | Laterite road | Repair | 8.962 | Km | 99.45 | 52.17 |
| Mean Chey | Rural Transport | 2007 | Single pipe culvert | New | 4 | Place | 7.09 | 52.17 |
| Mean Chey | Rural Transport | 2008 | Laterite road | Repair | 1.74 | Km | 28.31 | 27.47 |
| Preah Srae | Rural Domestic Water Supplies | 2005 | Open mixed well | New | 10 | Place | 25.77 | 25.20 |

| Commune | Project Type | Budget Year | Output | | Quantity | Unit | Unit Cost MR | |
|----------------|-------------------------------|-------------|---------------------|---------|----------|-------|--------------|--------|
| | | | Description | Type | | | Estimate | Actual |
| Preah Srae | Rural Domestic Water Supplies | 2006 | Open mixed well | New | 10 | Place | 33.80 | 33.00 |
| Preah Srae | Rural Transport | 2007 | Single pipe culvert | New | 2 | Place | 8.16 | 27.00 |
| Preah Srae | Rural Transport | 2007 | Laterite road | Repair | 3.5 | Km | 65.60 | 27.00 |
| Preah Srae | Rural Transport | 2008 | Double pipe culvert | New | 2 | Place | 12.13 | 32.64 |
| Preah Srae | Rural Transport | 2008 | Laterite road | Repair | 4 | Km | 74.57 | 32.64 |
| Prey Krasang | Irrigation | 2005 | Small water gate | New | 1 | Place | 50.97 | 27.65 |
| Prey Krasang | Rural Transport | 2005 | Laterite road | Upgrade | 2.4 | Km | 20.71 | 20.29 |
| Prey Krasang | Rural Transport | 2006 | Laterite road | Upgrade | 2.5 | Km | 28.06 | 28.00 |
| Prey Krasang | Rural Transport | 2007 | Single pipe culvert | New | 2 | Place | 3.51 | 35.50 |
| Prey Krasang | Rural Transport | 2007 | Laterite road | Repair | 2.062 | Km | 32.78 | 35.50 |
| Prey Krasang | Rural Transport | 2008 | Laterite road | Repair | 1.7 | Km | 31.39 | 31.32 |
| Trach Tong | Rural Transport | 2005 | Laterite road | Upgrade | 3 | Km | 25.42 | 24.60 |
| Trach Tong | Rural Transport | 2007 | Double pipe culvert | New | 1 | Place | 1.86 | 65.76 |
| Trach Tong | Rural Transport | 2007 | Single pipe culvert | New | 3 | Place | 7.50 | 65.76 |
| Trach Tong | Rural Transport | 2007 | Laterite road | Repair | 4.3 | Km | 57.74 | 65.76 |
| Trach Tong | Rural Transport | 2008 | Single pipe culvert | New | 1 | Place | 1.82 | 35.00 |
| Trach Tong | Rural Transport | 2008 | Laterite road | Repair | 2 | Km | 32.98 | 35.00 |
| Veal Pong | Rural Transport | 2005 | Laterite road | Upgrade | 4.121 | Km | 37.90 | 36.76 |
| Veal Pong | Rural Transport | 2006 | Single pipe culvert | Repair | 1 | Place | 1.08 | 35.27 |
| Veal Pong | Rural Transport | 2006 | Single pipe culvert | New | 1 | Place | 1.35 | 35.27 |
| Veal Pong | Rural Transport | 2006 | Laterite road | New | 4.721 | Km | 21.90 | 35.27 |
| Veal Pong | Rural Transport | 2007 | Single pipe culvert | New | 1 | Place | 1.84 | 41.30 |
| Veal Pong | Rural Transport | 2007 | Laterite road | Repair | 2.283 | Km | 40.77 | 41.30 |
| Veang Chas | Rural Transport | 2005 | Laterite road | Upgrade | 2.118 | Km | 31.66 | 30.69 |
| Veang Chas | Rural Transport | 2006 | Laterite road | Upgrade | 1.598 | Km | 39.02 | 37.85 |
| Veang Chas | Rural Transport | 2007 | Laterite road | Repair | 1.163 | Km | 33.26 | 32.90 |
| Veang Chas | Rural Transport | 2008 | Laterite road | Repair | 0.938 | Km | 34.40 | 34.00 |
| Yutth Sameakki | Rural Transport | 2005 | Laterite road | Upgrade | 3.404 | Km | 23.09 | 24.49 |
| Yutth Sameakki | Rural Transport | 2005 | Single pipe culvert | New | 1 | Place | 2.15 | 24.49 |
| Yutth Sameakki | Rural Transport | 2006 | Laterite road | Upgrade | 2.18 | Km | 27.38 | 26.56 |
| Yutth Sameakki | Rural Transport | 2007 | Laterite road | Repair | 1.594 | Km | 18.45 | 24.21 |
| Yutth Sameakki | Rural Transport | 2007 | Single pipe culvert | New | 1 | Place | 6.26 | 24.21 |
| Yutth Sameakki | Rural Transport | 2008 | Laterite road | Repair | 1.9 | Km | 31.39 | 33.30 |
| Damnak Reang | Rural Transport | 2005 | Laterite road | Upgrade | 1.752 | Km | 22.49 | 20.50 |

| Commune | Project Type | Budget Year | Output | | Quantity | Unit | Unit Cost MR | |
|--------------|-----------------|-------------|---------------------|---------|----------|-------|--------------|--------|
| | | | Description | Type | | | Estimate | Actual |
| Damnak Reang | Rural Transport | 2006 | Single pipe culvert | New | 1 | Place | 1.32 | 22.54 |
| Damnak Reang | Rural Transport | 2006 | Earth road | Upgrade | 2.677 | Km | 23.73 | 22.54 |
| Damnak Reang | Rural Transport | 2007 | Laterite road | Repair | 1.7 | Km | 29.72 | 28.93 |
| Damnak Reang | Rural Transport | 2008 | Laterite road | Repair | 2.4 | Km | 59.07 | 28.00 |
| Peang Lvea | Rural Transport | 2005 | Earth road | Upgrade | 1.905 | Km | 21.96 | 21.91 |
| Peang Lvea | Rural Transport | 2006 | Single pipe culvert | New | 1 | Place | 1.20 | 25.48 |
| Peang Lvea | Rural Transport | 2006 | Laterite road | Upgrade | 1.86 | Km | 25.06 | 25.48 |
| Peang Lvea | Rural Transport | 2008 | Laterite road | Repair | 2.5 | Km | 49.82 | 57.78 |
| Peang Lvea | Rural Transport | 2008 | Single pipe culvert | New | 2 | Place | 3.64 | 57.78 |
| Phnum Touch | Rural Transport | 2005 | Double pipe culvert | New | 1 | Place | 3.01 | 27.96 |
| Phnum Touch | Rural Transport | 2005 | Single pipe culvert | New | 2 | Place | 3.16 | 27.96 |
| Phnum Touch | Rural Transport | 2005 | Laterite road | Upgrade | 3.1 | Km | 22.77 | 27.96 |
| Phnum Touch | Rural Transport | 2006 | Laterite road | Upgrade | 2.34 | Km | 30.88 | 35.00 |
| Phnum Touch | Rural Transport | 2006 | Single pipe culvert | New | 3 | Place | 4.44 | 35.00 |
| Phnum Touch | Rural Transport | 2007 | Laterite road | Repair | 1.85 | Km | 32.95 | 32.29 |
| Phnum Touch | Rural Transport | 2008 | Laterite road | Upgrade | 2.09 | Km | 34.61 | 34.33 |

Source: PID

8.4 Total Expenditure on C/S Fund Projects by sector and commune between 2005 and 2008

| Sector | Total Cost in Million Riels | | | | | | | |
|-------------------------------|-----------------------------|-------------|---------------|--------------|------------|-----------|------------|--------------|
| | Chan Saen | Cheung Roas | Chumpu Proeks | Khsem Khsant | Krang Chek | Mean Chey | Preah Srae | Prey Krasang |
| Irrigation | | 26.53 | | | | | | 27.65 |
| Rural Domestic Water Supplies | | | 19.50 | 15.12 | | | 58.20 | |
| Rural Transport | 105.13 | 49.14 | 63.54 | 134.11 | 123.97 | 101.80 | 59.64 | 115.11 |

Continue...

| Sector | Total Cost in Million Riels | | | | | | |
|-------------------------------|-----------------------------|-----------|------------|----------------|--------------|------------|-------------|
| | Trach Tong | Veal Pong | Veang Chas | Yutth Sameakki | Damnak Reang | Peang Lvea | Phnum Touch |
| Irrigation | | | | | | | |
| Rural Domestic Water Supplies | | | | | | | |
| Rural Transport | 125.36 | 113.33 | 135.44 | 108.56 | 99.96 | 105.17 | 129.58 |

Source: PID

8.5 Actual 2009 C/S Fund projects by Commune

| Commune | Project Type | Project Output | | Quantity | Unit | Fund Source (Riels) | | |
|---------------|-------------------------------|-----------------------------------|------------------|----------|-------|---------------------|------------|--------------------|
| | | Description | Type | | | Total | C/S | Local Contribution |
| Chan Saen | Rural Transport | Laterite road | Upgrade | 1.75 | km | 43,564,100 | 42,789,700 | 774,400 |
| Cheung Roas | Rural Transport | Laterite road | Upgrade | 0.5 | km | 75,408,252 | 74,808,252 | 600,000 |
| Cheung Roas | Rural Transport | Laterite road | Upgrade | 1.47 | km | 75,408,252 | 74,808,252 | 600,000 |
| Cheung Roas | Rural Transport | Laterite road | Upgrade | 0.432 | km | 75,408,252 | 74,808,252 | 600,000 |
| Chumpu Proeks | Rural Transport | Laterite road | Upgrade | 2.1 | km | 31,393,120 | 30,777,570 | 615,550 |
| Chumpu Proeks | Rural Transport | Laterite road | Upgrade | 1.15 | km | 31,393,120 | 30,777,570 | 615,550 |
| Khsem Khsant | Rural Transport | Laterite road | Upgrade | 0.675 | km | 45,680,700 | 44,785,000 | 895,700 |
| Khsem Khsant | Rural Transport | Single pipe culvert 0.6m diameter | New | 1 | Place | 45,680,700 | 44,785,000 | 895,700 |
| Khsem Khsant | Rural Transport | Laterite road | Upgrade | 0.775 | km | 45,680,700 | 44,785,000 | 895,700 |
| Khsem Khsant | Rural Transport | Single pipe culvert 0.6m diameter | New | 1 | Place | 45,680,700 | 44,785,000 | 895,700 |
| Krang Chek | Rural Domestic Water Supplies | Water supply pond | Repeated service | 1 | Place | 13,960,300 | 13,660,300 | 300,000 |
| Krang Chek | Rural Domestic Water Supplies | Water supply pond | Repeated service | 1 | Place | 13,960,300 | 13,660,300 | 300,000 |
| Krang Chek | Rural Transport | Laterite road | Upgrade | 1 | km | 48,769,650 | 48,369,650 | 400,000 |
| Krang Chek | Rural Transport | Single pipe culvert 0.6m diameter | New | 2 | Place | 48,769,650 | 48,369,650 | 400,000 |
| Krang Chek | Rural Transport | Laterite road | Upgrade | 0.719 | km | 48,769,650 | 48,369,650 | 400,000 |
| Krang Chek | Rural Transport | Laterite road | Upgrade | 0.628 | km | 48,769,650 | 48,369,650 | 400,000 |
| Krang Chek | Rural Transport | Laterite road | Upgrade | 0.738 | km | 48,769,650 | 48,369,650 | 400,000 |
| Mean Chey | Rural Transport | Laterite road | Upgrade | 1 | km | 37,289,160 | 36,558,060 | 731,100 |
| Mean Chey | Rural Transport | Single pipe culvert 0.6m diameter | New | 1 | Place | 37,289,160 | 36,558,060 | 731,100 |
| Mean Chey | Rural Transport | Single pipe culvert 0.6m diameter | New | 1 | Place | 37,289,160 | 36,558,060 | 731,100 |
| Mean Chey | Rural Transport | Laterite road | Upgrade | 0.64 | km | 37,289,160 | 36,558,060 | 731,100 |
| Mean Chey | Rural Transport | Laterite road | Upgrade | 1.015 | km | 37,289,160 | 36,558,060 | 731,100 |
| Preah Srae | Rural Transport | Laterite road | Upgrade | 1.5 | km | 60,557,095 | 59,631,095 | 926,000 |
| Preah Srae | Rural Transport | Double pipe culvert 0.8m diameter | New | 1 | Place | 60,557,095 | 59,631,095 | 926,000 |
| Preah Srae | Rural Transport | Laterite road | Upgrade | 1.4 | km | 60,557,095 | 59,631,095 | 926,000 |
| Preah Srae | Rural Transport | Single pipe culvert 0.6m diameter | New | 1 | Place | 60,557,095 | 59,631,095 | 926,000 |
| Prey Krasang | Rural Transport | Laterite road | Upgrade | 1.38 | km | 41,198,000 | 40,391,000 | 807,000 |
| Prey Krasang | Rural Transport | Laterite road | Upgrade | 2.65 | km | 41,198,000 | 40,391,000 | 807,000 |
| Trach Tong | Rural Transport | Laterite road | Upgrade | 2.575 | km | 59,142,300 | 58,442,300 | 700,000 |
| Trach Tong | Rural Transport | Double pipe culvert 0.6m diameter | New | 1 | Place | 59,142,300 | 58,442,300 | 700,000 |

District Data Book 2009: Development Plans and Projects

| Commune | Project Type | Project Output | | Quantity | Unit | Fund Source (Riels) | | |
|----------------|-----------------|-----------------------------------|---------|----------|-------|---------------------|-------------|--------------------|
| | | Description | Type | | | Total | C/S | Local Contribution |
| Trach Tong | Rural Transport | Double pipe culvert 0.6m diameter | New | 1 | Place | 59,142,300 | 58,442,300 | 700,000 |
| Veal Pong | Rural Transport | Laterite road | Upgrade | 1.043 | km | 101,811,880 | 100,443,680 | 1,368,200 |
| Veal Pong | Rural Transport | Laterite road | Upgrade | 1.725 | km | 101,811,880 | 100,443,680 | 1,368,200 |
| Veal Pong | Rural Transport | Laterite road | Upgrade | 1.176 | km | 101,811,880 | 100,443,680 | 1,368,200 |
| Veal Pong | Rural Transport | Single pipe culvert 0.8m diameter | New | 1 | Place | 101,811,880 | 100,443,680 | 1,368,200 |
| Veang Chas | Rural Transport | Laterite road | Upgrade | 0.608 | km | 42,442,200 | 41,662,400 | 779,800 |
| Veang Chas | Rural Transport | Laterite road | Upgrade | 0.225 | km | 42,442,200 | 41,662,400 | 779,800 |
| Veang Chas | Rural Transport | Laterite road | Upgrade | 0.108 | km | 42,442,200 | 41,662,400 | 779,800 |
| Yutth Sameakki | Rural Transport | Laterite road | Upgrade | 0.746 | km | 38,139,404 | 37,389,404 | 750,000 |
| Yutth Sameakki | Rural Transport | Laterite road | Upgrade | 2.214 | km | 38,139,404 | 37,389,404 | 750,000 |
| Damnak Reang | Rural Transport | Natural Gravel road | Upgrade | 1.05 | km | 40,507,900 | 39,737,900 | 770,000 |
| Damnak Reang | Rural Transport | Natural Gravel road | Upgrade | 0.56 | km | 40,507,900 | 39,737,900 | 770,000 |
| Damnak Reang | Rural Transport | Double pipe culvert 1.0m diameter | New | 1 | Place | 40,507,900 | 39,737,900 | 770,000 |
| Peang Lvea | Rural Transport | Laterite road | Upgrade | 0.9 | km | 38,516,870 | 37,409,370 | 1,107,500 |
| Peang Lvea | Rural Transport | Single pipe culvert 0.6m diameter | New | 1 | Place | 38,516,870 | 37,409,370 | 1,107,500 |
| Peang Lvea | Rural Transport | Laterite road | Upgrade | 0.5 | km | 38,516,870 | 37,409,370 | 1,107,500 |
| Phnum Touch | Rural Transport | Laterite road | Upgrade | 1.2 | km | 44,033,227 | 43,183,227 | 850,000 |
| Phnum Touch | Rural Transport | Single pipe culvert 0.6m diameter | New | 2 | Place | 44,033,227 | 43,183,227 | 850,000 |
| Phnum Touch | Rural Transport | Laterite road | Upgrade | 1.11 | km | 44,033,227 | 43,183,227 | 850,000 |
| Phnum Touch | Rural Transport | Laterite road | Upgrade | 1.2 | km | 44,033,227 | 43,183,227 | 850,000 |
| Phnum Touch | Rural Transport | Single pipe culvert 0.6m diameter | New | 2 | Place | 44,033,227 | 43,183,227 | 850,000 |
| Phnum Touch | Rural Transport | Laterite road | Upgrade | 1.11 | km | 44,033,227 | 43,183,227 | 850,000 |

Source: PID

9 District level Projects from 2006 to 2009

District Initiative Projects (DIPs) are funded by Danida, DFID and PSDD (UNDP, DFID and SIDA).

Funding for 2006-2008

Between 2006 and 2008 there were 14 provinces funded by PSDD and 10 by Danida and DFID. The list of provinces and who funded these is below

Danida and DFID funded DIPs:

| | | | | |
|--------------|--------------|-----------|---------------|-----------|
| Kampong Cham | Kampong Speu | Koh Kong | Kratie | Monduliri |
| Pursat | Ratanakiri | Siem Reap | Sihanoukville | Kep |

PSDD funded DIPs:

| | | | | |
|------------------|------------|-----------------|--------------|--------------|
| Banteay Meanchey | Battambang | Kampong Chhnang | Kandal | Phnom Penh |
| Prey Veng | Svay Rieng | Takeo | Kampong Thom | Preah Vihear |
| Stung Treng | Kampot | Oddar Meanchey | Pailin | |

Funding for 2009

In 2009 there was a change to the number of provinces funded by the two streams. Danida and DFID were still funding the same 10 provinces they had been funding the previous three years, but two more provinces were added *Kampong Thom and Kampot*. Now PSDD funds 12 provinces and Danida and DFID fund 12.

9.1 District Initiative Infrastructure Projects from 2006 to 2009

9.1.1 District Initiative Infrastructure Projects for 2006 to 2008

| Date | Project Name | Implementing Agencies | Budget (US\$) | Project Output & Capacity | Number of Beneficiaries |
|------|---|-----------------------|---------------|-------------------------------|---|
| 2007 | Repair canal of Trapeang Lapeak | Inter-commune | 16,500.00 | | |
| 2008 | Water reservoir rehabilitation of Tanov dam | Inter-commune | 20,650.00 | 100m*99m*2m, 123 ha irrigated | 2 com, 437 families, 2108 peoples (F: 1084) |

9.1.2 District Initiative Infrastructure Projects in 2009

No District Initiative Infrastructure Projects have been implemented in this district for 2009

9.2 District Initiative Service Projects from 2006 to 2009

9.2.1 District Initiative Service Projects for 2006 to 2008

| Date | Project Names | Implementing agencies | Budget (US\$) | Project Output & Capacity | Number of Beneficiaries |
|------|---|-----------------------|---------------|--------------------------------|-------------------------|
| 2007 | Dissemination on land law and methods for solving land conflicts | District Land | 1,852.50 | | |
| 2007 | Establish communities for protection on fish and wildlife | District Agri | 2,625.00 | | |
| 2007 | Training for women on environmental health for their home and tree planting | District WA | 828.50 | | |
| 2007 | Conduct farmer field school | District Agri | 1,444.00 | | |
| 2008 | Training on rice cultivation technique | District AGRI | 4,650.00 | 30 trainings and 5 demo places | 900 peoples (F:562) |
| 2008 | Training and demo on compost making | District AGRI | 1,700.00 | 16 trainings, 5 demo places | 1700 peoples (F: 1550) |

9.2.2 District Initiative Service Projects in 2009

| Project Name | Sector | Implementing Agency | Budget | Project outputs/ capacities | No. of Beneficiaries | | Progress | Remarks on Issues of Progress |
|---|--------|--------------------------|------------|-----------------------------|----------------------|--------|----------|---|
| | | | | | Total | Female | | |
| Cow-buffalo vaccination | AGR | Agriculture Office | \$8,195.60 | 9453 heads | 10,170 | 3,631 | 0% | Increase out put by taking budget from infrastructure project |
| Training on Compost in organic fertilizer and demonstration | AGR | Agriculture Office | \$2,090.00 | 14 courses | 420 | 215 | 40% | |
| Training on Rice production and demonstration | AGR | Agriculture Office | \$1,050.00 | 4 courses | 100 | 36 | 0% | |
| Biogas cooking stone training and demonstration | NRM | Agriculture Office | \$4,860.00 | 15 courses | 450 | 350 | 0% | |
| Training on chicken raising and mushroom | AGR | Private service provider | \$6,618.20 | 3courses | 74 | 50 | 20% | New project by taking budget from physical infrastructure project |

| | | | | | | | | |
|---|-----|-----------------|------------|---------------|-------|-----|----|---|
| Community fish training and fingerling delivery | AGR | Fisheries Admin | \$4,186.20 | 3 communities | 1,146 | 357 | 0% | New project by taking budget from physical infrastructure project |
|---|-----|-----------------|------------|---------------|-------|-----|----|---|

9.3 Inter Commune Council Projects in 2008 and 2009

9.3.1 ICC Projects in 2008

No ICC projects in this district at this time

9.3.2 ICC Projects in 2009

No ICC projects in this district at this time

Source: ICC project, Ministry of Interior (DoLA), -UNDP project for Local Governance – DDLG

9.4 Other Projects in 2008 and 2009

9.4.1 RPRP

There are no RPRP projects being implemented in this district or province at this time. The RPRP is only being implemented in Svay Rieng and Prey Veng

9.4.1.1 RPRP Projects from 2006 to 2008

No RPRP projects in this district at this time

9.4.1.2 RPRP Projects in 2009

No RPRP projects in this district at this time

9.4.2 Seth Korma

9.4.2.1 Seth Koma 2007

| District | | Basedth | Chbar Mon | Kong Pisei | Aoral | Odongk | Phnum Sruoch | Samraong Tong | Thpong | Total |
|-------------------------------|---|---------|-----------|------------|---------|---------|--------------|---------------|----------|----------|
| # of Communes | | 15 | 5 | 13 | 5 | 15 | 12 | 15 | 7 | 87 |
| # of Villages | | 218 | 56 | 250 | 69 | 251 | 145 | 295 | 74 | 1358 |
| CCWC Operational cost | | \$4,174 | \$1,258 | \$7,830 | \$1,362 | \$4,438 | \$3,276 | \$7,871 | \$2,487 | \$32,696 |
| Events (# decided by commune) | | \$1,500 | \$500 | \$1,600 | \$500 | \$1,500 | \$1,200 | \$1,750 | \$800 | \$9,350 |
| CPS | # of teachers | 0 | 0 | 64 | 0 | 0 | 0 | 66 | 10 | 140 |
| | Budget for teachers | \$0 | \$0 | \$4,320 | \$0 | \$0 | \$0 | \$4,455 | \$675 | \$9,450 |
| | # of CPS shelter | 0 | 0 | 4 | 0 | 0 | 1 | 10 | 6 | 21 |
| | Total cost | \$0 | \$0 | \$4,800 | \$0 | \$0 | \$1,375 | \$8,625 | \$7,200 | \$22,000 |
| | Carry over of 2006 shelter construction | \$0 | \$0 | \$0 | \$0 | \$0 | \$0 | \$3,160 | \$0 | \$3,160 |
| Pilot PHAST/ CLTS | | \$1,400 | \$1,400 | \$1,400 | \$1,400 | \$1,400 | \$1,400 | \$1,400 | \$1,400 | \$11,200 |
| Total | | \$7,074 | \$3,158 | \$19,950 | \$3,262 | \$7,338 | \$7,251 | \$27,261 | \$12,562 | \$87,856 |

Source: UNICEF

9.4.2.2 Seth Koma 2008

| Description | | Basedth | Chbar Mon | Kong Pisei | Aoral | Odongk | Phnum Sruoch | Samraong Tong | Thpong | Total |
|--|------------------------|----------|-----------|------------|---------|----------|--------------|---------------|---------|----------|
| # of C/S | | 15 | 5 | 13 | 5 | 15 | 12 | 15 | 7 | 87 |
| # of Village | | 218 | 56 | 250 | 69 | 251 | 145 | 295 | 74 | 1358 |
| CCWC Ope. cost | | \$5,616 | \$1,672 | \$5,600 | \$1,828 | \$6,012 | \$4,140 | \$6,540 | \$2,288 | \$33,696 |
| Unearmarked budget | | \$1,200 | \$600 | \$900 | \$600 | \$900 | \$900 | \$900 | \$600 | \$6,600 |
| Events (#decided by C/S) | | \$3,000 | \$1,000 | \$2,900 | \$1,000 | \$3,000 | \$2,400 | \$3,250 | \$1,500 | \$18,050 |
| CPS | # old teachers | 0 | 0 | 64 | 0 | 0 | 1 | 66 | 10 | 141 |
| | # new teachers | 6 | 0 | 5 | 5 | 6 | 8 | 5 | 5 | 40 |
| | Old Teacher allowance | \$0 | \$0 | \$4,320 | \$0 | \$0 | \$90 | \$4,455 | \$675 | \$9,540 |
| | New Teacher allowance | \$225 | \$0 | \$188 | \$188 | \$225 | \$300 | \$188 | \$188 | \$1,500 |
| | # of CPS shelter | 0 | 0 | 5 | 0 | 0 | 0 | 4 | 4 | 13 |
| | Total cost for shelter | \$0 | \$0 | \$4,000 | \$0 | \$0 | \$0 | \$3,200 | \$3,200 | \$10,400 |
| CLTS(CCWC Piloting of PHAST/CLTS 2007) | | \$100 | \$100 | \$100 | \$100 | \$100 | \$100 | \$100 | \$100 | \$800 |
| Total Initial allocated budget | | \$10,041 | \$3,272 | \$17,908 | \$3,616 | \$10,137 | \$7,830 | \$18,533 | \$8,451 | \$79,786 |

Source: UNICEF

9.4.2.3 Seth Koma 2009

| Description | | Basedth | Chbar Mon | Kong Pisei | Aoral | Odongk | Phnum Sruoch | Samraong Tong | Thpong | Total |
|---|--|-----------------|----------------|-----------------|----------------|-----------------|-----------------|-----------------|-----------------|------------------|
| # of Communes | | 15 | 5 | 13 | 5 | 15 | 12 | 15 | 7 | 87 |
| # of Villages | | 218 | 56 | 250 | 69 | 251 | 145 | 295 | 74 | 1358 |
| Project 01: Local Governance for Children's Rights Program (LGCR) | CCWC Ope. cost | \$3,000 | \$1,000 | \$2,600 | \$1,000 | \$3,000 | \$2,400 | \$3,000 | \$1,400 | \$17,400 |
| | Discretionary Funds | \$0 | \$0 | \$0 | \$0 | \$0 | \$500 | \$500 | \$500 | \$1,500 |
| | Events | \$750 | \$250 | \$650 | \$250 | \$750 | \$600 | \$750 | \$350 | \$4,350 |
| | Health Intervention | \$1,600 | \$0 | \$1,600 | \$1,000 | \$1,600 | \$1,800 | \$1,000 | \$1,400 | \$10,000 |
| | CPS Teacher allowance | \$203 | \$0 | \$4,320 | \$135 | \$203 | \$203 | \$4,455 | \$675 | \$10,193 |
| | New CPS shelter | \$0 | \$0 | \$800 | \$0 | \$800 | \$800 | \$800 | \$0 | \$3,200 |
| | Renovation of CPS shelter | \$600 | \$0 | \$1,500 | \$300 | \$300 | \$0 | \$600 | \$0 | \$3,300 |
| | CPS materials and furniture | \$120 | \$0 | \$2,560 | \$80 | \$120 | \$120 | \$2,640 | \$400 | \$6,040 |
| | PE | \$90 | \$0 | \$1,920 | \$60 | \$90 | \$90 | \$1,980 | \$300 | \$4,530 |
| | Social Services Mapping | \$1,744 | \$448 | \$2,000 | \$552 | \$2,008 | \$1,160 | \$2,360 | \$592 | \$10,864 |
| | BR | \$0 | \$0 | \$0 | \$0 | \$0 | \$216 | \$1,656 | \$144 | \$2,016 |
| Project 02: Water, Sanitation and Hygiene (WASH) | Monitoring CLTS Implementation 2007-2008 | \$200 | \$100 | \$450 | \$0 | \$200 | \$400 | \$1,500 | \$400 | \$3,250 |
| | CLTS 2009 Implementation | \$0 | \$0 | \$0 | \$0 | \$0 | \$2,887 | \$18,543 | \$2,110 | \$23,539 |
| | PHAST | \$443 | \$0 | \$2,658 | \$0 | \$0 | \$2,658 | \$7,531 | \$2,215 | \$15,505 |
| | PHAST for CPS Teacher | \$229 | \$0 | \$4,685 | \$157 | \$223 | \$220 | \$4,842 | \$752 | \$11,107 |
| | Advocacy | \$1,500 | \$500 | \$1,300 | \$500 | \$1,500 | \$1,200 | \$1,500 | \$700 | \$8,700 |
| Carry over | | \$0 | \$0 | \$0 | \$0 | \$344 | \$637 | \$0 | \$0 | \$981 |
| Total | | \$10,479 | \$2,298 | \$27,043 | \$4,034 | \$11,137 | \$15,889 | \$53,657 | \$11,938 | \$136,475 |

Source: UNICEF

SECTION D: SERVICES AND ORGANIZATIONS

10 Infrastructure

10.1 Length of and Expenditure on Roads in 2008, by District

| Roads | KSP | Phnum Srouch | Kong Pisey | Boseth | Chhba Mon | Tporng | Oudong | Oral | Samrong tong |
|---|---------|--------------|------------|--------|-----------|--------|--------|------|--------------|
| Length of paved road in the district | 113 | 20 | 22 | 0 | 29 | 0 | 33 | 0 | 9 |
| Length of unpaved roads in the district | 1,555 | 270 | 197 | 208 | 57 | 60 | 489 | 152 | 121 |
| Amount spent on construction of roads in 2008 (\$) | 255,108 | n/a | 32,000 | 79,260 | n/a | 18,049 | n/a | n/a | 125,799 |
| Amount spent on repair and rehabilitation of roads in 2008 (\$) | 31,601 | n/a | 0 | 18,293 | n/a | 0 | n/a | n/a | 13,308 |

Note 1: Please note that these data are not necessarily complete or correct. The data are derived from government agencies at provincial and district level which used different recording systems, did not always have complete data or were, sometimes, less than willing to share their data.

Note 2: Please be aware that these data are incomplete due to the fact that the amounts for the construction, repair and rehabilitation recorded reflect only funds provided by the government, not the contributions by any other parties.

10.2 Scale of and Expenditure on Irrigation in 2008, by District

| Irrigation | KSP | Phnum Srouch | Kong Pisey | Boseth | Chhba Mon | Tporng | Oudong | Oral | Samrong tong |
|---|--------|--------------|------------|--------|-----------|--------|--------|------|--------------|
| Number of irrigation schemes operating in 2008 | 30 | 5 | 5 | 8 | 2 | 2 | 3 | 2 | 3 |
| Total nr of hectares under irrigation in dry season 2008 | 5,406 | 65 | 788 | 165 | 401 | 262 | 650 | 75 | 3,000 |
| Total funds spent in 2008 on construction of irrigation systems (\$) | 15,899 | n/a | n/a | 0 | n/a | n/a | 0 | n/a | 15,899 |
| Total funds spent in 2008 on rehabilitation/repair of irrigation systems (\$) | 36,759 | n/a | n/a | 16,400 | n/a | n/a | 20,359 | n/a | 0 |
| Total funds spent in 2008 on operation and maintenance (\$) | - | n/a | n/a | 0 | n/a | n/a | 0 | n/a | 0 |

Note 1: Please note that these data are not necessarily complete or correct. The data are derived from government agencies at provincial and district level which used different recording systems, did not always have complete data or were, sometimes, less than willing to share their data.

Note 2: Please be aware that the data above are incomplete as these only reflect funds provided by the government, not the contributions by farmers or other parties.

10.3 Power Supply in 2008, by District

| Electricity | KSP | Phnum Srouch | Kong Pisey | Boseth | ChhbaMon | Tporng | Oudong | Oral | Samrong tong |
|---|-----------|-----------------|---------------|--------|-----------|--------|---------|------|-----------------|
| Total number of electricity connections to households | 10,776 | 1,200 | 590 | 525 | 4,693 | 0 | 2,184 | 0 | 1,548 |
| Total number of electricity connections to agencies, companies, organizations | 6 | 1 | 0 | 0 | 3 | 0 | 1 | 0 | 1 |
| Total volume in KWh of electricity consumed last in 2008 | 3,224,400 | 288,000 | 70,800 | 94,680 | 1,689,480 | 0 | 524,160 | 0 | 557,280 |
| Total amount collected from users for consumed electricity (\$) | 1,998,580 | 144,000 | 49,560 | 86,740 | 1,013,688 | 0 | 314,496 | 0 | 390,096 |
| Per capita electricity consumption in 2008 in Kwh | 22 | 240kw | 96kw | 432kw | 468kw | 0 | 265 kw | 0 | 432kw |

Note 1: Please note that these data are not necessarily complete or correct. The data are derived from government agencies at provincial and district level which used different recording systems, did not always have complete data or were, sometimes, less than willing to share their data.

Note 2: These data only record electricity provided by electricity companies and does not include homes powered by generators or batteries (for this information see Section B: General Profile, Part 1: General Information; table 1.3.1 and chart 1.3.4).

Note 3: In most provinces electricity is only provided through town-based networks

Note 4: Per capita consumption is calculated by dividing the total volume of electricity produced in 2008 by the number of people living in each district as per the 2008 census (for the provincial data it is calculated against the number of people living in the province)

11 Health Facilities

Please note that the Operational District (health) boundaries are different to the administrative district boundaries. Therefore the data provided here shows the facilities, staff, NGOs etc in each Operational District within the province NOT the administrative district.

Acronyms

| | | | |
|----------------|-------------------------------------|------------------|--|
| Com Cov | Commune Covered | MW2 | Secondary Midwives |
| CPA | Complementary Package of Activities | NU1 | Primary Nurse |
| Dr | Doctor | NU2 | Secondary Nurse |
| FDH | Former District Hospital | OD | Operational District |
| HC | Health Center | Others | Other Staff |
| HC (NB) | Health Center no building | PHD | Provincial Health Department |
| HP | Health Post | Pop 04-05 | Population Covered 2004 or 2005 |
| MA | Medical Assistant | RH | Referral Hospital |
| MPA | Minimum Package of Activities | Vil Cov | Village Covered |
| MW1 | Primary Midwives | VIL-HC | Distance from Village to Health Center |

11.1 Health Facilities in the Province, by Operational District

| Kompong Speu | OD | RH | HC | HP |
|---------------|----------|----------|-----------|----------|
| Kampong Speu. | 1 | | 22 | |
| Kong Pisey | 1 | 1 | 19 | |
| Oudaung | 1 | 1 | 9 | |
| Total | 3 | 2 | 50 | 0 |

11.2 Health Facilities and Staff in the province, by Operational District

This table shows health facilities, staff and coverage of health facilities in each operational district.

| No | Facility Name | Type | Class | Dr | Ma | Nu2 | Nu1 | Mw2 | Mw1 | Others | Com Cov | Vil Cov | Pop. 04-05 |
|----------------------|---------------|------|-------|----|----|-----|-----|-----|-----|--------|---------|---------|------------|
| Kampong Speu. | | | | | | | | | | | | | |
| 1 | Chbar Thum | HC | MPA | 0 | 1 | 4 | 1 | 1 | 0 | 0 | 3 | 18 | 13,542 |
| 2 | Dom Kravan | HC | MPA | 1 | 0 | 2 | 6 | 2 | 1 | 1 | 2 | 19 | 12,925 |
| 3 | Kaheng Ta Or | HC | MPA | 0 | 0 | 2 | 4 | 1 | 0 | 0 | 2 | 35 | 16,913 |
| 4 | Kraing Pneay | HC | MPA | 0 | 0 | 0 | 4 | 1 | 0 | 0 | 2 | 36 | 19,325 |
| 5 | Kraing Skuh | HC | MPA | 0 | 0 | 2 | 4 | 0 | 1 | 0 | 2 | 33 | 16,471 |
| 6 | Krosang Chek | HC | MPA | 0 | 0 | 1 | 3 | 1 | 0 | 0 | 2 | 28 | 16,378 |
| 7 | Krouch Meas | HC | MPA | 0 | 0 | 2 | 4 | 0 | 1 | 0 | 2 | 40 | 15,496 |

District Data Book 2009: Services and Organizations

| No | Facility Name | Type | Class | Dr | Ma | Nu2 | Nu1 | Mw2 | Mw1 | Others | Com Cov | Vil Cov | Pop. 04-05 |
|-------------------|------------------------|--------|-------|----------|----------|-----------|-----------|-----------|-----------|----------|------------|------------|----------------|
| 8 | Moha Sang | HC | MPA | 0 | 0 | 1 | 4 | 1 | 1 | 1 | 2 | 34 | 14,901 |
| 9 | Oral | FDH | MPA | 0 | 0 | 8 | 6 | 1 | 0 | 1 | 8 | 68 | 21,407 |
| 10 | Phnum Touch Pang Lovea | HC | MPA | 0 | 1 | 0 | 2 | 1 | 0 | 0 | 2 | 36 | 17,593 |
| 11 | Prey Chumpou Mean Ang | HC | MPA | 0 | 1 | 2 | 3 | 0 | 0 | 0 | 5 | 40 | 20,685 |
| 12 | Roka Koh | HC(NB) | None | 0 | 0 | 0 | 0 | 0 | 2 | 0 | 1 | 12 | 7,156 |
| 13 | Roka Tep | HC | MPA | 0 | 1 | 4 | 5 | 3 | 1 | 0 | 2 | 19 | 18,274 |
| 14 | Roleang Chak | HC | MPA | 0 | 0 | 0 | 1 | 0 | 0 | 0 | 3 | 26 | 11,970 |
| 15 | Roleang Sen | HC | MPA | 0 | 0 | 2 | 4 | 1 | 1 | 0 | 2 | 40 | 19,257 |
| 16 | Samraong Rumduol | HC | MPA | 0 | 0 | 1 | 3 | 0 | 0 | 0 | 2 | 15 | 10,010 |
| 17 | Samraong Sambo | HC | MPA | 0 | 1 | 2 | 3 | 1 | 0 | 0 | 2 | 36 | 14,079 |
| 18 | Ta Lat | HC | MPA | 0 | 0 | 1 | 5 | 1 | 0 | 1 | 3 | 41 | 23,848 |
| 19 | Traeng Trayueng | HC | MPA | 1 | 1 | 4 | 3 | 1 | 0 | 1 | 3 | 53 | 32,050 |
| 20 | Trapeang Kong | HC | MPA | 0 | 0 | 3 | 5 | 1 | 1 | 0 | 1 | 29 | 13,896 |
| 21 | Trapeang Kraloeung | FDH | MPA | 2 | 1 | 3 | 9 | 3 | 1 | 0 | 2 | 26 | 14,622 |
| Total: | | | | 4 | 7 | 44 | 79 | 20 | 10 | 5 | 53 | 684 | 350,798 |
| Kong Pisey | | | | | | | | | | | | | |
| 1 | Voa Sa | HC | MPA | 0 | 1 | 1 | 4 | 1 | 0 | 0 | 1 | 23 | 14,983 |
| 2 | Barsedth Pomreal | FDH | MPA | 0 | 0 | 2 | 9 | 1 | 1 | 1 | 2 | 40 | 21,886 |
| 3 | Chongruk | HC | MPA | 0 | 1 | 0 | 10 | 0 | 2 | 0 | 1 | 25 | 13,414 |
| 4 | Kak Preah Khe | HC | MPA | 0 | 0 | 1 | 1 | 0 | 1 | 0 | 2 | 23 | 12,271 |
| 5 | Kat Phluk Pheakdei | HC | MPA | 0 | 0 | 2 | 0 | 0 | 1 | 0 | 2 | 20 | 14,173 |
| 6 | Moha Russei | HC | MPA | 0 | 0 | 2 | 1 | 0 | 0 | 0 | 1 | 22 | 9,534 |
| 7 | Nitean Chamroeun | HC | MPA | 0 | 0 | 0 | 2 | 0 | 0 | 0 | 2 | 26 | 14,082 |
| 8 | Phong | HC(NB) | None | 0 | 0 | 2 | 1 | 0 | 0 | 0 | 1 | 13 | 8,717 |
| 9 | Pichr Muni Teuk La-ak | HC | MPA | 0 | 0 | 1 | 0 | 1 | 0 | 0 | 2 | 25 | 11,023 |
| 10 | Pou Angkrang | HC | MPA | 0 | 0 | 1 | 1 | 0 | 0 | 0 | 2 | 22 | 18,012 |
| 11 | Preah Nipean | HC | MPA | 0 | 0 | 2 | 2 | 1 | 0 | 0 | 1 | 27 | 12,456 |
| 12 | Prey Nheat | HC(NB) | None | 0 | 0 | 1 | 0 | 0 | 1 | 1 | 1 | 25 | 10,277 |
| 13 | Prey Vihear | HC | MPA | 0 | 0 | 1 | 2 | 0 | 0 | 0 | 1 | 19 | 10,061 |
| 14 | Rumpea Mean Chey | HC | MPA | 0 | 1 | 2 | 0 | 1 | 0 | 0 | 2 | 25 | 14,777 |
| 15 | Sdok | HC | MPA | 0 | 0 | 0 | 0 | 0 | 0 | 0 | 2 | 20 | 9,585 |
| 16 | Snam Krapeu | HC | MPA | 0 | 0 | 1 | 2 | 0 | 0 | 0 | 1 | 24 | 12,980 |
| 17 | Srang | HC | MPA | 0 | 0 | 2 | 1 | 0 | 1 | 0 | 2 | 21 | 12,434 |
| 18 | Tuol Ampil | HC | MPA | 0 | 0 | 1 | 0 | 0 | 1 | 0 | 1 | 15 | 10,057 |
| 19 | Tuol Sala Svay Chacheb | HC | MPA | 0 | 0 | 1 | 0 | 0 | 0 | 0 | 2 | 32 | 16,616 |

| No | Facility Name | Type | Class | Dr | Ma | Nu2 | Nu1 | Mw2 | Mw1 | Others | Com Cov | Vil Cov | Pop. 04-05 |
|------------------|-------------------------|------|-------|----------|-----------|-----------|------------|-----------|-----------|-----------|-----------|-------------|----------------|
| Total: | | | | 0 | 3 | 23 | 36 | 5 | 8 | 2 | 29 | 447 | 247,338 |
| Oudaung | | | | | | | | | | | | | |
| 1 | Veal Ang Popel | HC | MPA | 0 | 0 | 1 | 3 | 1 | 1 | 0 | 2 | 35 | 14,772 |
| 2 | Amleang | HC | MPA | 0 | 0 | 1 | 3 | 0 | 0 | 0 | 1 | 11 | 8,019 |
| 3 | Anluong Chrey | HC | MPA | 0 | 0 | 1 | 2 | 0 | 2 | 1 | 1 | 10 | 10,217 |
| 4 | Cheung Roas Samaki | HC | MPA | 0 | 0 | 0 | 0 | 0 | 2 | 0 | 2 | 31 | 13,862 |
| 5 | Damnak Chan | HC | MPA | 0 | 1 | 0 | 2 | 0 | 0 | 0 | 2 | 33 | 12,502 |
| 6 | Damnak Smach | HC | MPA | 0 | 0 | 1 | 0 | 0 | 1 | 4 | 1 | 18 | 8,316 |
| 7 | Dom Kvet | HC | MPA | 0 | 0 | 1 | 1 | 0 | 1 | 0 | 1 | 2 | 1,799 |
| 8 | Khsem Khsan Trach Torng | HC | MPA | 0 | 1 | 0 | 2 | 0 | 2 | 0 | 2 | 36 | 16,339 |
| 9 | Monor Rung Roeang | FDH | MPA | 0 | 0 | 1 | 3 | 0 | 0 | 0 | 2 | 17 | 12,385 |
| Total: | | | | 0 | 2 | 6 | 16 | 1 | 9 | 5 | 14 | 193 | 98,211 |
| Total All | | | | 4 | 12 | 73 | 131 | 26 | 27 | 12 | 96 | 1324 | 696,347 |

Source: MEDiCAM – Infrastructure - (http://www.medicam-cambodia.org/hsi/health_system/srch/index.asp?cboLcn=6&cmdSearch=Search&cboCHName=&cboType=)

11.3 Deliveries in 2007 in the Province, by Operational District

| OD | Deliveries | Deliveries at home | | Deliveries | Total deliveries | Total deliveries |
|------------------|-------------|--------------------|-------------|------------|------------------|--------------------------|
| | at HC | By Health Staff | ByTBAs | at RH | by Health Staff | by health staff and TBAs |
| Kampong Speu | 515 | 2384 | 4716 | 571 | 3470 | 8186 |
| Kong Pisey | 524 | 2101 | 1655 | 67 | 2692 | 4347 |
| Ou Dongk | 157 | 984 | 1968 | 243 | 1384 | 3352 |
| <i>Sub-total</i> | <i>1196</i> | <i>5469</i> | <i>8339</i> | <i>881</i> | <i>7546</i> | <i>15885</i> |

Source: MoH, Annual Statistics 2007

12 Education²

12.1 Schools, Classes, Students, Staff, for for all levels, for 2007/2008 by District

| District | Number of Schools | Disadv. Schools | Number of Classes | Classes in Pagoda | Enrollment | | Repeaters | | Teaching Staff | | Non-Teaching Staff | | Total Staff | |
|-----------------------|-------------------|-----------------|-------------------|-------------------|------------|--------|-----------|-------|----------------|--------|--------------------|--------|-------------|--------|
| | | | | | Total | Girl | Total | Girl | Total | Female | Total | Female | Total | Female |
| Barset | 59 | 0 | 610 | 5 | 29,305 | 13,762 | 3,201 | 1,491 | 508 | 91 | 115 | 8 | 623 | 99 |
| Chbar Morn | 30 | 0 | 317 | 0 | 14,881 | 6,494 | 674 | 221 | 409 | 206 | 131 | 52 | 540 | 258 |
| Korng Pisei | 75 | 0 | 634 | 0 | 28,479 | 13,010 | 2,231 | 959 | 690 | 187 | 150 | 20 | 840 | 207 |
| Oral | 28 | 0 | 172 | 0 | 6,849 | 3,236 | 1,060 | 500 | 123 | 20 | 24 | 2 | 147 | 22 |
| Oudong | 79 | 0 | 712 | 1 | 32,280 | 14,940 | 3,440 | 1,464 | 696 | 213 | 145 | 20 | 841 | 233 |
| Phnom Sruoch | 60 | 0 | 523 | 7 | 24,492 | 11,469 | 1,809 | 749 | 415 | 124 | 93 | 15 | 508 | 139 |
| Samrong Torng | 83 | 0 | 732 | 0 | 32,843 | 15,297 | 3,110 | 1,356 | 856 | 338 | 226 | 49 | 1,082 | 387 |
| Thporng | 37 | 1 | 282 | 6 | 13,464 | 6,376 | 1,589 | 705 | 227 | 50 | 44 | 2 | 271 | 52 |
| Whole Province | 451 | 1 | 3,982 | 19 | 182,593 | 84,584 | 17,114 | 7,445 | 3,924 | 1,229 | 928 | 168 | 4,852 | 1,397 |
| - Urban Area | 30 | 0 | 317 | 0 | 14,881 | 6,494 | 674 | 221 | 409 | 206 | 131 | 52 | 540 | 258 |
| - Rural Area | 393 | 1 | 3,493 | 19 | 160,863 | 74,854 | 15,380 | 6,724 | 3,392 | 1,003 | 773 | 114 | 4,165 | 1,117 |
| - Remote Area | 28 | 0 | 172 | 0 | 6,849 | 3,236 | 1,060 | 500 | 123 | 20 | 24 | 2 | 147 | 22 |

12.2 Characteristics of Schools and School Principals for 2007/2008 by Commune

| Commune | Number of Schools | | | | 2 - Shift | Floating | Schools | Attached | Schools Without | | | Characteristics of School Principals (Incharge) | | | |
|---------------|-------------------|---------|---------|-------|-----------|----------|-----------|----------|-----------------|---------|--|---|--------------|------------|--------|
| | Pre-Sch | Primary | College | Lycee | Schools | Schools | in Pagoda | Pre-Sch | Water Sup. | Latrine | | Avg. Age | Avg. Service | U.Sec+ Ed. | Female |
| Chan Saen | 0 | 3 | 1 | 0 | 2 | 0 | 0 | 0 | 0 | | | 33.6 | 10.3 | 2 | 0 |
| Cheung Roas | 1 | 2 | 1 | 0 | 2 | 0 | 0 | 1 | 1 | 1 | | 51.5 | 19.3 | 0 | 0 |
| Chumpu Proeks | 0 | 1 | 1 | 0 | 1 | 0 | 0 | 0 | 1 | | | 44.2 | 19.0 | 1 | 0 |
| Khsem Khsant | 0 | 5 | 0 | 1 | 5 | 0 | 0 | 0 | 0 | | | 45.7 | 22.8 | 2 | 0 |
| Krang Chek | 2 | 5 | 0 | 1 | 6 | 0 | 0 | 2 | 0 | | | 56.2 | 28.5 | 1 | 1 |
| Mean Chey | 0 | 2 | 1 | 0 | 3 | 0 | 0 | 0 | 0 | | | 48.5 | 25.0 | 0 | 1 |
| Preah Srae | 0 | 5 | 1 | 0 | 2 | 0 | 3 | 0 | 1 | 1 | | 50.5 | 24.5 | 1 | 0 |
| Prey Krasang | 0 | 2 | 0 | 0 | 2 | 0 | 0 | 0 | 1 | 1 | | 56.3 | 27.5 | 0 | 0 |
| Trach Tong | 0 | 4 | 0 | 0 | 4 | 0 | 0 | 0 | 0 | | | 35.6 | 15.5 | 0 | 0 |

² All the data for section 12 comes from the Ministry of Education, Youth and Sport (MoEYS)

| Commune | Number of Schools | | | | 2 - Shift | Floating | Schools | Attached | Schools Without | | Characteristics of School Principals (Incharge) | | | |
|----------------|-------------------|---------|---------|-------|-----------|----------|-----------|----------|-----------------|---------|---|--------------|------------|--------|
| | Pre-Sch | Primary | College | Lycee | Schools | Schools | in Pagoda | Pre-Sch | Water Sup. | Latrine | Avg. Age | Avg. Service | U.Sec+ Ed. | Female |
| Veal Pong | 3 | 9 | 1 | 0 | 6 | 0 | 2 | 3 | 0 | 1 | 45.6 | 19.7 | 2 | 0 |
| Veang Chas | 1 | 2 | 0 | 1 | 1 | 0 | 1 | 1 | 0 | | 50.4 | 25.8 | 1 | 1 |
| Yutth Sameakki | 0 | 5 | 1 | 0 | 6 | 0 | 0 | 0 | 0 | 1 | 51.2 | 26.7 | 0 | 0 |
| Damnak Reang | 0 | 4 | 1 | 0 | 3 | 0 | 0 | 0 | 1 | | 44.2 | 18.8 | 2 | 0 |
| Peang Lvea | 0 | 5 | 1 | 0 | 4 | 0 | 1 | 0 | 0 | | 50.7 | 23.8 | 0 | 0 |
| Phnum Touch | 2 | 3 | 1 | 0 | 3 | 0 | 1 | 2 | 1 | | 46.5 | 23.0 | 2 | 0 |

12.3 Enrolment by Level of Education, 2006/2007 by Commune

| Commune | School | Pre school | | Primary School | | Lower Secondary School | | Upper Secondary School | | Enrolment | |
|----------------|--------|------------|--------|----------------|--------|------------------------|--------|------------------------|--------|-----------|--------|
| | | Total | Female | Total | Female | Total | Female | Total | Female | Total | Female |
| Chan Saen | 2 | 0 | 0 | 879 | 408 | 0 | 0 | 0 | 0 | 879 | 408 |
| Cheung Roas | 4 | 60 | 37 | 1380 | 638 | 554 | 212 | 0 | 0 | 1994 | 887 |
| Chumpu Proeks | 1 | 0 | 0 | 635 | 289 | 0 | 0 | 0 | 0 | 635 | 289 |
| Khsem Khsant | 6 | 0 | 0 | 2671 | 1326 | 783 | 302 | 77 | 22 | 3531 | 1650 |
| Krang Chek | 8 | 80 | 37 | 2395 | 1178 | 1477 | 643 | 441 | 141 | 4393 | 1999 |
| Mean Chey | 2 | 0 | 0 | 1380 | 668 | 0 | 0 | 0 | 0 | 1380 | 668 |
| Preah Srae | 5 | 0 | 0 | 1272 | 598 | 0 | 0 | 0 | 0 | 1272 | 598 |
| Prey Krasang | 2 | 0 | 0 | 1482 | 744 | 0 | 0 | 0 | 0 | 1482 | 744 |
| Trach Tong | 3 | 0 | 0 | 1154 | 576 | 0 | 0 | 0 | 0 | 1154 | 576 |
| Veal Pong | 13 | 134 | 66 | 3187 | 1466 | 712 | 323 | 0 | 0 | 4033 | 1855 |
| Veang Chas | 4 | 105 | 50 | 1400 | 615 | 825 | 321 | 902 | 282 | 3232 | 1268 |
| Yutth Sameakki | 6 | 0 | 0 | 2563 | 1272 | 247 | 102 | 0 | 0 | 2810 | 1374 |
| Damnak Reang | 4 | 0 | 0 | 1403 | 635 | 0 | 0 | 0 | 0 | 1403 | 635 |
| Peang Lvea | 6 | 0 | 0 | 1666 | 754 | 95 | 42 | 0 | 0 | 1761 | 796 |
| Phnum Touch | 6 | 129 | 62 | 1936 | 939 | 648 | 283 | 0 | 0 | 2713 | 1284 |

12.4 Enrolment by Level of Education, 2007/2008 by Commune

| Commune | School | Pre school | | Primary School | | Lower Secondary School | | Upper Secondary School | | Enrolment | |
|----------------|--------|------------|--------|----------------|--------|------------------------|--------|------------------------|--------|-----------|--------|
| | | Total | Female | Total | Female | Total | Female | Total | Female | Total | Female |
| Chan Saen | 4 | 0 | 0 | 918 | 434 | 72 | 33 | 0 | | 990 | 467 |
| Cheung Roas | 4 | 66 | 26 | 1381 | 630 | 480 | 213 | 0 | | 1927 | 869 |
| Chumpu Proeks | 2 | 0 | 0 | 613 | 286 | 75 | 43 | 0 | | 688 | 329 |
| Khsem Khsant | 6 | 0 | 0 | 2304 | 1170 | 864 | 354 | 210 | 56 | 3378 | 1580 |
| Krang Chek | 8 | 80 | 38 | 2253 | 1123 | 1344 | 576 | 599 | 210 | 4276 | 1947 |
| Mean Chey | 3 | 0 | 0 | 1231 | 615 | 104 | 35 | 0 | | 1335 | 650 |
| Preah Srae | 6 | 0 | 0 | 1182 | 579 | 75 | 37 | 0 | | 1257 | 616 |
| Prey Krasang | 2 | 0 | 0 | 1425 | 756 | 0 | 0 | 0 | | 1425 | 756 |
| Trach Tong | 4 | 0 | 0 | 1239 | 611 | 0 | 0 | 0 | | 1239 | 611 |
| Veal Pong | 13 | 125 | 71 | 3000 | 1418 | 687 | 302 | 0 | | 3812 | 1791 |
| Veang Chas | 4 | 90 | 46 | 1363 | 588 | 784 | 311 | 1033 | 363 | 3270 | 1308 |
| Yutth Sameakki | 6 | 0 | 0 | 2408 | 1162 | 402 | 174 | 0 | | 2810 | 1336 |
| Damnak Reang | 5 | 0 | 0 | 1358 | 625 | 55 | 18 | 0 | | 1413 | 643 |
| Peang Lvea | 6 | 0 | 0 | 1544 | 692 | 241 | 120 | 0 | | 1785 | 812 |
| Phnum Touch | 6 | 108 | 50 | 1900 | 866 | 667 | 309 | 0 | | 2675 | 1225 |

12.5 Aspects of Enrolment for 2007/2008 by Commune

| Commune | % Repeaters (Total) | | | % Over-age Enrollment (Total) | | | % Repeaters (Girl) | | | % Over-age Enrollment (Girl) | | |
|---------------|---------------------|--------|--------|-------------------------------|--------|--------|--------------------|--------|--------|------------------------------|--------|--------|
| | Primary | L.Sec. | U.Sec. | Primary | L.Sec. | U.Sec. | Primary | L.Sec. | U.Sec. | Primary | L.Sec. | U.Sec. |
| Chan Saen | 20.6 | 0.0 | 0.0 | 25.1 | 30.6 | 0.0 | 20.5 | 0.0 | 0.0 | 23.3 | 30.3 | 0.0 |
| Cheung Roas | 11.2 | 0.0 | 0.0 | 32.7 | 56.7 | 0.0 | 10.0 | 0.0 | 0.0 | 32.4 | 51.2 | 0.0 |
| Chumpu Proeks | 5.5 | 2.7 | 0.0 | 32.1 | 56.0 | 0.0 | 5.9 | 2.3 | 0.0 | 31.8 | 44.2 | 0.0 |
| Khsem Khsant | 11.8 | 0.2 | 0.0 | 23.4 | 49.5 | 54.3 | 10.7 | 0.0 | 0.0 | 23.9 | 41.0 | 44.6 |
| Krang Chek | 9.8 | 0.4 | 1.5 | 26.9 | 47.6 | 45.2 | 10.2 | 0.2 | 1.4 | 25.3 | 38.5 | 34.8 |
| Mean Chey | 12.5 | 0.0 | 0.0 | 35.7 | 49.0 | 0.0 | 10.7 | 0.0 | 0.0 | 36.1 | 40.0 | 0.0 |
| Preah Srae | 15.4 | 0.0 | 0.0 | 23.9 | 21.3 | 0.0 | 12.6 | 0.0 | 0.0 | 20.0 | 8.1 | 0.0 |
| Prey Krasang | 12.8 | 0.0 | 0.0 | 32.1 | 0.0 | 0.0 | 11.5 | 0.0 | 0.0 | 30.0 | 0.0 | 0.0 |
| Trach Tong | 15.6 | 0.0 | 0.0 | 16.5 | 0.0 | 0.0 | 14.9 | 0.0 | 0.0 | 15.2 | 0.0 | 0.0 |
| Veal Pong | 24.7 | 0.4 | 0.0 | 27.5 | 61.1 | 0.0 | 21.2 | 0.0 | 0.0 | 26.2 | 56.3 | 0.0 |
| Veang Chas | 9.1 | 1.0 | 1.3 | 25.5 | 44.9 | 52.2 | 7.8 | 0.3 | 0.6 | 22.3 | 34.7 | 41.9 |

| Commune | % Repeaters (Total) | | | % Over-age Enrollment (Total) | | | % Repeaters (Girl) | | | % Over-age Enrollment (Girl) | | |
|----------------|---------------------|--------|--------|-------------------------------|--------|--------|--------------------|--------|--------|------------------------------|--------|--------|
| | Primary | L.Sec. | U.Sec. | Primary | L.Sec. | U.Sec. | Primary | L.Sec. | U.Sec. | Primary | L.Sec. | U.Sec. |
| Yutth Sameakki | 16.8 | 0.0 | 0.0 | 28.7 | 44.0 | 0.0 | 15.5 | 0.0 | 0.0 | 27.5 | 43.7 | 0.0 |
| Damnak Reang | 15.2 | 0.0 | 0.0 | 11.0 | 23.6 | 0.0 | 12.2 | 0.0 | 0.0 | 11.5 | 5.6 | 0.0 |
| Peang Lvea | 10.4 | 0.0 | 0.0 | 24.0 | 31.1 | 0.0 | 8.7 | 0.0 | 0.0 | 23.1 | 27.5 | 0.0 |
| Phnum Touch | 9.2 | 0.6 | 0.0 | 27.3 | 51.4 | 0.0 | 7.9 | 0.0 | 0.0 | 24.8 | 45.6 | 0.0 |

12.6 School Buildings for all schools in the District for 2007/2008, by Commune

| Commune | Total Number of | | Concrete/Brick Structure | | Wooden Structure | | Bamboo Structure | | New Buildings | | Buildings Without Good | | |
|----------------|-----------------|-------|--------------------------|-------|------------------|-------|------------------|-------|---------------|-------------|------------------------|------|------|
| | Buildings | Rooms | Buildings | Rooms | Buildings | Rooms | Buildings | Rooms | Repaired | Constructed | Floor | Roof | Wall |
| Chan Saen | 4 | 21 | 4 | 21 | 0 | 0 | 0 | 0 | 0 | 2 | 0 | 0 | 0 |
| Cheung Roas | 9 | 36 | 6 | 31 | 3 | 5 | 0 | 0 | 0 | 2 | 3 | 3 | 3 |
| Chumpu Proeks | 3 | 14 | 3 | 14 | 0 | 0 | 0 | 0 | 0 | 0 | 0 | 0 | 0 |
| Khsem Khsant | 16 | 82 | 16 | 82 | 0 | 0 | 0 | 0 | 0 | 3 | 3 | 1 | 1 |
| Krang Chek | 17 | 80 | 15 | 73 | 2 | 7 | 0 | 0 | 0 | 0 | 1 | 2 | 2 |
| Mean Chey | 4 | 21 | 4 | 21 | 0 | 0 | 0 | 0 | 0 | 1 | 0 | 0 | 0 |
| Preah Srae | 11 | 45 | 10 | 40 | 1 | 5 | 0 | 0 | 0 | 1 | 0 | 0 | 0 |
| Prey Krasang | 4 | 19 | 3 | 17 | 1 | 2 | 0 | 0 | 0 | 0 | 1 | 1 | 1 |
| Trach Tong | 6 | 26 | 6 | 26 | 0 | 0 | 0 | 0 | 0 | 0 | 0 | 0 | 0 |
| Veal Pong | 24 | 99 | 16 | 69 | 8 | 30 | 0 | 0 | 0 | 1 | 5 | 7 | 9 |
| Veang Chas | 22 | 82 | 22 | 82 | 0 | 0 | 0 | 0 | 0 | 0 | 5 | 0 | 0 |
| Yutth Sameakki | 10 | 49 | 10 | 49 | 0 | 0 | 0 | 0 | 0 | 0 | 3 | 0 | 3 |
| Damnak Reang | 9 | 37 | 5 | 23 | 4 | 14 | 0 | 0 | 0 | 1 | 0 | 0 | 0 |
| Peang Lvea | 9 | 38 | 8 | 35 | 1 | 3 | 0 | 0 | 0 | 1 | 0 | 1 | 0 |
| Phnum Touch | 13 | 53 | 13 | 53 | 0 | 0 | 0 | 0 | 0 | 1 | 3 | 2 | 1 |

12.7 Conditions of Classrooms and Existence of Separate School Office and Library, by Commune

| Commune | Number of Class rooms | Number of Classrooms | | | Classrooms Without Good | | | Number of Furniture needed | | | | Schools with Separate | |
|---------------|-----------------------|----------------------|--------------|-------------|-------------------------|------|------|----------------------------|--------|-------------|---------------|-----------------------|---------|
| | | in Pagoda | New Repaired | New Constr. | Floor | Roof | Wall | Desks | Chairs | Black-board | Teacher Table | Office | Library |
| Chan Saen | 14 | 0 | 0 | 10 | 0 | 0 | 0 | 0 | 0 | 0 | 0 | 2 | 0 |
| Cheung Roas | 27 | 0 | 0 | 9 | 5 | 5 | 5 | 0 | 0 | 0 | 4 | 3 | 2 |
| Chumpu Proeks | 10 | 0 | 0 | 0 | 0 | 0 | 0 | 0 | 0 | 0 | 0 | 0 | 0 |

| Commune | Number of Class rooms | Number of Classrooms | | | Classrooms Without Good | | | Number of Furniture needed | | | | Schools with Separate | |
|----------------|-----------------------|----------------------|--------------|-------------|-------------------------|------|------|----------------------------|--------|-------------|---------------|-----------------------|---------|
| | | in Pagoda | New Repaired | New Constr. | Floor | Roof | Wall | Desks | Chairs | Black-board | Teacher Table | Office | Library |
| Khsem Khsant | 76 | 0 | 0 | 28 | 8 | 4 | 4 | 84 | 84 | 0 | 5 | 3 | 1 |
| Krang Chek | 64 | 0 | 0 | 0 | 5 | 6 | 6 | 211 | 76 | 5 | 23 | 2 | 2 |
| Mean Chey | 17 | 0 | 0 | 5 | 0 | 0 | 0 | 0 | 0 | 0 | 0 | 1 | 0 |
| Preah Srae | 33 | 0 | 0 | 5 | 0 | 0 | 0 | 0 | 0 | 0 | 1 | 3 | 1 |
| Prey Krasang | 16 | 0 | 0 | 0 | 2 | 2 | 2 | 24 | 10 | 0 | 7 | 1 | 1 |
| Trach Tong | 22 | 0 | 0 | 0 | 0 | 0 | 0 | 0 | 0 | 0 | 2 | 2 | 0 |
| Veal Pong | 78 | 1 | 6 | 5 | 19 | 27 | 32 | 114 | 43 | 0 | 32 | 9 | 6 |
| Veang Chas | 65 | 0 | 0 | 0 | 23 | 0 | 0 | 35 | 35 | 3 | 10 | 4 | 3 |
| Yutth Sameakki | 40 | 0 | 0 | 0 | 15 | 0 | 13 | 67 | 0 | 3 | 6 | 4 | 1 |
| Damnak Reang | 23 | 0 | 0 | 5 | 0 | 0 | 0 | 0 | 0 | 0 | 0 | 3 | 2 |
| Peang Lvea | 29 | 0 | 0 | 5 | 0 | 3 | 0 | 0 | 0 | 0 | 0 | 4 | 1 |
| Phnum Touch | 39 | 0 | 0 | 5 | 17 | 11 | 3 | 100 | 160 | 0 | 7 | 3 | 1 |

12.8 Community Participation and Financing across all schools in the District for 2007/2008 by Commune

| Commune | Parent Association | | | | Comm. Teachers | Teaching Monks | PAP Fund (Riel) | | Number of Schools Obtaining Funds from | | | | |
|----------------|--------------------|-----------|-------|--------|----------------|----------------|-----------------|------------|--|-----------|-------------------|--------|----------|
| | Exists | Held Meet | Total | Female | | | per Student | per School | Sch. Income | Community | Gvt. For building | Abroad | IOs/NGOs |
| Chan Saen | 3 | 2 | 6 | 1 | 0 | 0 | 8,304 | 3,649,500 | 0 | 1 | 0 | 1 | 0 |
| Cheung Roas | 3 | 3 | 6 | 1 | 0 | 0 | 4,643 | 2,993,000 | 0 | 0 | 0 | 0 | 0 |
| Chumpu Proeks | 2 | 1 | 5 | 1 | 0 | 0 | 2,026 | 1,286,300 | 0 | 0 | 0 | 0 | 0 |
| Khsem Khsant | 6 | 6 | 6 | 1 | 0 | 0 | 7,348 | 4,397,000 | 0 | 1 | 0 | 0 | 0 |
| Krang Chek | 7 | 7 | 6 | 1 | 0 | 0 | 10,460 | 7,519,100 | 1 | 1 | 1 | 0 | 0 |
| Mean Chey | 3 | 2 | 5 | 1 | 0 | 0 | 7,494 | 5,170,600 | 0 | 1 | 1 | 1 | 0 |
| Preah Srae | 5 | 5 | 6 | 1 | 0 | 0 | 5,549 | 1,605,125 | 0 | 1 | 1 | 0 | 0 |
| Prey Krasang | 2 | 2 | 7 | 2 | 0 | 0 | 7,990 | 8,853,000 | 0 | 1 | 0 | 0 | 0 |
| Trach Tong | 4 | 4 | 6 | 1 | 0 | 0 | 7,253 | 2,789,900 | 0 | 0 | 0 | 0 | 0 |
| Veal Pong | 12 | 13 | 6 | 1 | 0 | 0 | 11,295 | 3,669,783 | 0 | 1 | 1 | 1 | 0 |
| Veang Chas | 3 | 3 | 7 | 2 | 0 | 0 | 12,791 | 9,999,250 | 0 | 0 | 1 | 0 | 0 |
| Yutth Sameakki | 6 | 6 | 6 | 1 | 0 | 0 | 9,073 | 4,291,640 | 0 | 2 | 0 | 0 | 0 |
| Damnak Reang | 5 | 4 | 4 | 1 | 0 | 0 | 8,118 | 2,847,475 | 0 | 0 | 1 | 0 | 0 |
| Peang Lvea | 6 | 6 | 9 | 1 | 0 | 0 | 5,909 | 1,921,580 | 0 | 3 | 0 | 0 | 0 |
| Phnum Touch | 6 | 4 | 9 | 1 | 0 | 0 | 10,697 | 6,910,125 | 0 | 4 | 0 | 0 | 0 |

12.9 Percentage Student Flow Rates and Graduation by level 2006/2007, by Commune

| Commune | Primary Level (Grades 1-6) | | | Lower Secondary Level (Grades 7-9) | | | Upper Secondary Level (Grades 10-12) | | | Successful Candidates | | |
|----------------|----------------------------|------------|---------|------------------------------------|------------|---------|--------------------------------------|------------|---------|-----------------------|---------|----------|
| | Promotion | Repetition | Dropout | Promotion | Repetition | Dropout | Promotion | Repetition | Dropout | Grade 6 | Grade 9 | Grade 12 |
| Chan Saen | 75.1 | 21.5 | 3.4 | 0.0 | 0.0 | 0.0 | 0.0 | 0.0 | 0.0 | 66 | 0 | 0 |
| Cheung Roas | 87.1 | 11.2 | 1.7 | 70.6 | 0.0 | 29.4 | 0.0 | 0.0 | 0.0 | 181 | 97 | 0 |
| Chumpu Proeks | 75.7 | 5.4 | 18.9 | 0.0 | 0.0 | 0.0 | 0.0 | 0.0 | 0.0 | 87 | 0 | 0 |
| Khsem Khsant | 74.4 | 10.1 | 15.4 | 74.8 | 0.3 | 24.9 | 97.4 | 0.0 | 2.6 | 319 | 111 | 0 |
| Krang Chek | 85.4 | 9.2 | 5.4 | 69.7 | 0.3 | 30.0 | 63.3 | 2.0 | 34.7 | 340 | 255 | 12 |
| Mean Chey | 71.9 | 11.2 | 17.0 | 0.0 | 0.0 | 0.0 | 0.0 | 0.0 | 0.0 | 124 | 0 | 0 |
| Preah Srae | 75.6 | 14.3 | 10.1 | 0.0 | 0.0 | 0.0 | 0.0 | 0.0 | 0.0 | 101 | 0 | 0 |
| Prey Krasang | 80.4 | 12.3 | 7.3 | 0.0 | 0.0 | 0.0 | 0.0 | 0.0 | 0.0 | 174 | 0 | 0 |
| Trach Tong | 76.7 | 16.7 | 6.6 | 0.0 | 0.0 | 0.0 | 0.0 | 0.0 | 0.0 | 113 | 0 | 0 |
| Veal Pong | 67.9 | 23.3 | 8.8 | 79.2 | 0.4 | 20.4 | 0.0 | 0.0 | 0.0 | 274 | 155 | 0 |
| Veang Chas | 86.4 | 8.9 | 4.8 | 86.5 | 1.0 | 12.5 | 85.0 | 1.4 | 13.5 | 197 | 212 | 138 |
| Yutth Sameakki | 75.3 | 15.8 | 8.9 | 69.2 | 0.0 | 30.8 | 0.0 | 0.0 | 0.0 | 282 | 0 | 0 |
| Damnak Reang | 67.7 | 14.8 | 17.5 | 0.0 | 0.0 | 0.0 | 0.0 | 0.0 | 0.0 | 85 | 0 | 0 |
| Peang Lvea | 79.0 | 9.7 | 11.3 | 94.7 | 0.0 | 5.3 | 0.0 | 0.0 | 0.0 | 202 | 0 | 0 |
| Phnum Touch | 83.3 | 9.0 | 7.7 | 71.5 | 0.6 | 27.9 | 0.0 | 0.0 | 0.0 | 223 | 73 | 0 |

13 Staff and Resources at the District

This chapter presents data from the District Information System, collected around the middle of 2009 unless otherwise specified.

13.1 District Councilors elected in 2009

| Name | Sex | Year of Birth | Function | Phone |
|-------------|-----|---------------|----------------------------|--------------|
| សុខ សយ | M | 1950 | Chairperson of The Council | 012-452 078 |
| សៅ សុច | M | 1950 | Councillor | 012-602 499 |
| ម៉ៅ សុន | M | 1950 | Councillor | 012-566 496 |
| គង់ សំបួរ | M | 1943 | Councillor | 012-726 824 |
| រស់ សារិន | M | 1949 | Councillor | 012-455 078 |
| ង៉ែត សុភី | M | 1950 | Councillor | 012-496 167 |
| វី សារ៉ាន់ | M | 1949 | Councillor | 017-759 259 |
| យឹម សុផារ៉ា | M | 1956 | Councillor | 017-684 348 |
| ម៉ុង ហន | M | 1945 | Councillor | 092-642 118 |
| ហៀង សៀង | M | 1947 | Councillor | 092-685 034 |
| លឹម លន | M | 1945 | Councillor | 012-178 3879 |
| ឱ ចិន្តា | F | 1970 | Councillor | 017-375 109 |
| ជួន ពិធីត | M | 1955 | Councillor | 012-219 206 |
| គង់ សុខលីន | F | 1982 | Councillor | 012-439 971 |
| ស្វាយ មេត់ | M | 1948 | Councillor | 017-725 988 |
| អៀម ដន | M | 1945 | Councillor | 012-694 239 |
| សាន់ សំបួរ | M | 1959 | Councillor | 017-561 490 |
| ភួង ផុន | M | 1956 | Councillor | 092-969 254 |
| សៀង សារឿន | M | 1961 | Councillor | 012-183 4083 |

13.2 Committees of the Council

Please note at the time of producing the district data books the composition of the committees was not known for all district councils and therefore data were not available for 13.2.1, 13.2.2, 13.2.3.

13.2.1 Technical Facilitation Committee

13.2.2 Women's and Children's Affairs Committee

13.2.3 Procurement Committee

13.3 Board of Governors

| Name | Sex | DoB | Function | Salary Level | Body | Phone |
|-------------|-----|------|--------------------------|--------------|----------------------------|-------------|
| ព្រល ឆៅ | M | 1953 | District Governor | ក.ក.៦ | High Ranking Civil Servant | 012-309 216 |
| លីម ប៊ុនឡឹប | M | 1953 | District Deputy Governor | ក.ក.៤ | High Ranking Civil Servant | 012-688 145 |
| ដូន វ៉ាសនា | M | 1983 | District Deputy Governor | ក.ក.១០ | High Ranking Civil Servant | 017-256 666 |
| ប៊ុត ចន្ទ | F | 1962 | District Deputy Governor | ខ.ក.១៣ | Medium Civil Servant | 012-565 035 |
| ប៊ុន វ៉ុន | M | 1953 | District Deputy Governor | ក.ក.១០ | Secretary | 012-981 750 |

13.4 Offices under Sala Krong, Sala Srok and Sala Khan

| Office Name | Chief | | Deputy Chief | | No. of Staff | | | | Office Area (m2) | No of vehicle (public or program) | |
|------------------------|-------|---|--------------|---|--------------|---|----------|---|------------------|-----------------------------------|------|
| | | | | | State | | Contract | | | vehicle | moto |
| | M | F | M | F | M | F | M | F | | | |
| District/ Khan Cabinet | 1 | 0 | 0 | 0 | 0 | 0 | 0 | 0 | 144 | 0 | 1 |
| Adminnistration Office | 1 | 0 | 1 | 0 | 4 | 2 | 0 | 0 | 0 | 0 | 0 |
| Economy Office | 1 | 0 | 0 | 0 | 1 | 0 | 0 | 0 | 0 | 0 | 0 |
| Social Affair Office | 1 | 0 | 1 | 0 | 0 | 0 | 0 | 0 | 0 | 0 | 0 |

13.5 Municipality/District/Khan line offices

| Office Name | Chief | | Deputy Chief | | No. of Staff | | | | Office Area (m2) | No of vehicle (public or program) | |
|--|-------|---|--------------|----|--------------|-----|----------|----|------------------|-----------------------------------|------|
| | | | | | State | | Contract | | | | |
| | M | F | M | F | M | F | M | F | | vehicle | moto |
| District/ Khan Police Headquarter | 1 | 0 | 1 | 0 | 142 | 0 | 0 | 0 | 144 | 2 | 18 |
| District/ Khan Military Police Headquarter | 1 | 0 | 2 | 0 | 5 | 0 | 0 | 0 | 81 | 0 | 0 |
| District/ Khan Military Subregion | 1 | 0 | 2 | 11 | 0 | 0 | 0 | 0 | 112 | 0 | 0 |
| Planning Office | 1 | 0 | 1 | 0 | 0 | 0 | 0 | 0 | 0 | 0 | 1 |
| Women Affairs Office | 0 | 0 | 0 | 0 | 0 | 0 | 0 | 1 | 30 | 0 | 0 |
| Environment Office | 1 | 0 | 1 | 0 | 0 | 0 | 0 | 0 | 0 | 0 | 0 |
| Education Office | 1 | 0 | 2 | 0 | 843 | 425 | 0 | 0 | 108 | 0 | 5 |
| District/ Khan Operational Office | 1 | 0 | 1 | 0 | 98 | 3 | 30 | 12 | 182 | 3 | 29 |
| Agriculture Office | 1 | 0 | 0 | 0 | 5 | 0 | 0 | 0 | 96 | 0 | 1 |
| Social Affairs Office | 1 | 0 | 1 | 0 | 4 | 0 | 3 | 0 | 30 | 0 | 1 |
| Culture Office | 1 | 0 | 0 | 0 | 2 | 0 | 0 | 0 | 30 | 0 | 0 |
| Information Office | 1 | 0 | 0 | 0 | 0 | 0 | 0 | 0 | 0 | 0 | 1 |
| Post Office | 0 | 0 | 1 | 0 | 0 | 0 | 0 | 0 | 0 | 0 | 0 |
| Lan Management Office | 1 | 0 | 2 | 0 | 2 | 0 | 0 | 0 | 250 | 0 | 1 |
| Industry Office | 1 | 0 | 1 | 0 | 3 | 0 | 0 | 0 | 0 | 0 | 0 |

13.6 Properties and Equipment of District Administration

13.6.1 Buildings

| Description | Unit | Number | Remark |
|---------------------------|----------|--------|--------|
| Office building type | | | |
| - Concrete | building | 5 | |
| - Wood | building | 4 | |
| - Mixed | building | 0 | |
| Total floor space | m2 | | |
| - Concrete | m2 | 729 | |
| - Wood | m2 | 96 | |
| - Mixed | m2 | 0 | |
| Building condition | | | |
| - Concrete | % | 25 | |
| - Wood | % | 25 | |
| - Mixed | % | 0 | |
| Office reserved land area | m2 | 0 | |
| Total office land area | m2 | 63,618 | |

13.6.2 Means of Transport available at the District Administration

| Description | Unit | Number | Remark |
|---------------------------------------|---------|--------|--------|
| Vehicle (type, size and condition) | Vehicle | 0 | |
| Motorcycle (type, size and condition) | Motor | 0 | |

13.6.3 Equipment in District Offices

| Description | Unit | Number | Remark |
|---|---------|--------|-----------------|
| Generator | per set | 0 | |
| Photocopy machine at the office | per set | 1 | |
| Private photocopy machine at the district town | place | 3 | |
| Telephone network (mobile line service) | network | 4 | 011-012-016-097 |
| Telephone network (land line service) | network | 0 | |
| Fax (include Fax number) | per set | 0 | |
| Computer | per set | 2 | |
| Printer | per set | 2 | |
| Scanner | Per set | 0 | |
| Number of computers those can access Internet and email services in the municipality/ district/khan office (including the technical line offices (please provide the email address) | set | 0 | |
| Typewriters (including the technical line offices) | per set | 1 | |
| Staff of Municipality/district/khan office can use computer | person | 4 | |

13.6.4 Equipment and facilities at the District Town

| Description | Unit | Number | Remark |
|--|----------|--------|--------|
| Availability of electricity at noon | Nr Hours | 12 | |
| Private internet and email services in the municipality/ district/khan town. | place | 0 | |

13.7 Registered Revenue of the District Administration in 2008³

13.8 Services in the District

13.8.1 Public Sector Services

| Type of Infrastructure/services | Unit | Number | |
|---------------------------------|-------|--------|---------|
| | | Public | Private |
| Schools | | | |
| Pre-school | room | 13 | 1 |
| Primary School | room | 422 | 2 |
| Secondary school | room | 87 | 0 |
| High School | room | 111 | 0 |
| University | room | | |
| Health | | | |
| Health post | place | | |
| Health center | place | 9 | 0 |
| Referral Hospital | bed | 70 | 0 |

13.9 Civil Society Organizations active in the District

13.9.1 NGOs, Associations, Programs and Projects

| Name | Abbr. | Sector Activities | No. of Target Communes | No. of Target Villages | Office in District |
|------|-------|--|------------------------|------------------------|--------------------|
| APCA | None | វិស័យកសិកម្ម និងពង្រីកធនធានមនុស្ស សុខភាព | 5 | 20 | Yes |
| CFT | None | វិស័យកសិកម្ម អប់រំ សុខភាព យុត្តិធម៌ និងសង្គម | 2 | 10 | Yes |
| WVC | None | អភិវឌ្ឍន៍គ្រប់វិស័យ | 5 | 77 | Yes |

13.9.2 Political Parties active in the Municipality, District and Khan

| Name | Abbr. | Office in District |
|------------------------|------------------|--------------------|
| Cambodian People Party | CPP | Yes |
| FUNCINPEC Party | FUNCINPEC | Yes |
| NRP | NRP | Yes |
| SAM RAINSY Party | Sam Rainsy Party | Yes |

³ Please note that the data in this table are at best estimates. If the table appears blank it does not mean there is no revenue, just that the data have not been recorded/entered.

13.10 Private Sector Organizations

13.10.1 Registered Companies in 2008, by District

| On private sector at commune and/or district level | KSP | Phnum Srouch | Kong Pisey | Boseth | Chhba Mon | Tporng | Oudong | Oral | Samrong tong |
|--|------------|--------------|------------|-----------|-----------|-----------|-----------|------|--------------|
| Businesses and Companies | | | | | | | | | |
| Number of registered agricultural enterprises (except family farms) | 14 | 7 | 7 | 0 | 0 | 0 | 0 | 0 | 0 |
| Number of registered shops, restaurants, transporters and other services | 199 | n/a | 82 | 12 | 25 | 4 | 10 | 4 | 62 |
| Number of manufacturing companies | 53 | 29 | 0 | 0 | 10 | 0 | 4 | 0 | 10 |
| Number of registered commercial enterprises | 8 | 2 | 2 | 0 | n/a | 0 | 2 | 0 | 2 |
| Number of registered mining companies | 17 | 0 | 0 | 0 | n/a | 0 | 0 | 1 | 16 |
| Number of financial institutions | 20 | 2 | 4 | 5 | 4 | 2 | 2 | 0 | 1 |
| Number of other commercial institutions | 8 | 8 | n/a | 0 | n/a | 0 | 0 | 0 | 0 |
| Estimated number of informal enterprises (not registered) | 11 | 7 | n/a | 0 | n/a | n/a | 4 | n/a | n/a |
| Employment | | | | | | | | | |
| Number of people employed in 2008 by companies or any other enterprises | 38,938 | 450 | 10,872 | 7,685 | 1,848 | 305 | 7,176 | 552 | 10,050 |
| Investment | | | | | | | | | |
| Amount invested in 2008 by private sector (\$) | 17,520,000 | 6,500,000 | 0 | 2,040,000 | 950,000 | 1,500,000 | 3,525,000 | 0 | 3,005,000 |
| Markets | | | | | | | | | |
| Number of markets, operating at least weekly | 38 | 4 | 3 | 12 | 4 | 2 | 6 | 2 | 5 |

Note: These data are not comprehensive as different companies and business are registered with different departments and not all departments were able or willing to provide detailed information. The number of informal enterprises reflects a rough estimate, made at provincial level and could not be verified.

Source: Unofficially collected at Provincial Level

13.10.2 Farmers in 2008, by District

| Credit | KSP | Phnum Srouch | Kong Pisey | Boseth | Chhba Mon | Tporng | Oudong | Oral | Samrong tong |
|---|-----------|--------------|------------|---------------|-----------|--------|---------------|------|---------------|
| Volume of credit provided to farmers in 2008 (\$) | 2,427,584 | n/a | n/a | 105,829 | n/a | n/a | 2,019,925 | n/a | 301,829 |
| Number of farmers receiving credit in 2008 | 10,334 | n/a | n/a | 1615 families | n/a | n/a | 6244 families | n/a | 2475 families |
| Volume of credit provided to companies in 2008 (\$) | 3,512,959 | n/a | n/a | n/a | n/a | n/a | 3,512,959 | n/a | n/a |

Note: Please note that these data are not necessarily complete or correct. The data are derived from government agencies at provincial and district level which used different recording systems, did not always have complete data or were, sometimes, less than willing to share their data.

Source: Unofficially collected at Provincial Level

SECTION E: POVERTY DATA

14 Data on Poverty

14.1 Predicted Poverty Rates for 2009, by commune

The **Predicted Family Poverty Rate** is based on a statistical model (robust multilevel mixed effect regression) at village level developed by the NCDD M&E Unit and uses CDB data for making an estimate of the predicted poverty rate (this is: *the portion of total families in the district or commune who are expected to be poor*) for the following year using current year data.

The basis for this predicted poverty rate also uses IDPoor (a project of the Ministry of Planning with technical assistance provided by GTZ) data

| Commune | 2004 | 2009 |
|----------------|--------|--------|
| Chan Saen | 42.70% | 31.90% |
| Cheung Roas | 40.20% | 30.30% |
| Chumpu Proeks | 44.90% | 35.60% |
| Khsem Khsant | 40.50% | 26.20% |
| Krang Chek | 40% | 30.30% |
| Mean Chey | 41.90% | 32.90% |
| Preah Srae | 40.10% | 26.70% |
| Prey Krasang | 43.20% | 34.90% |
| Trach Tong | 46.30% | 32.80% |
| Veal Pong | 43.50% | 33.70% |
| Veang Chas | 31.90% | 10.40% |
| Yutth Sameakki | 41.50% | 31.80% |
| Damnak Reang | 41% | 30.40% |
| Peang Lvea | 40.80% | 29.30% |
| Phnum Touch | 38.90% | 27.60% |

14.2 Poverty data from survey

14.2.1 Identification of Poor Households Program (IDPoor)

The Ministry of Planning IDPoor Program has developed standardized Procedures for Identification of Poor Households in rural areas. These Procedures are implemented using a participatory and consultative process by sub-national government structures and community representatives.

The IDPoor Program is managed by the Ministry of Planning (MOP), in cooperation with the Ministry of Interior's Department of Local Administration (DOLA). The program is supported by the Federal Republic of Germany, with technical assistance provided by German Technical Cooperation (GTZ). In 2009, AusAID also provided funding support to the Program.

Objective

The IDPoor Program aims to implement the Procedures for Identification of Poor Households in rural areas as widely as possible, in order to provide data on the level of poverty of areas and households that can be used by a large range of institutions and organizations for targeting services and development assistance to poor areas and poor households.

Coverage: During 2007, 2008 and 2009 the IDPoor Procedures have been implemented in 18 provinces (with partial or complete coverage), covering a total of around 7000 rural villages. The MOP and a number of NGO partners who are Health Equity Fund Operators have collaborated in collecting this data from different areas.

Categorization: Identified poor households are classified under two poverty categories: Poor Level 1 (very poor), and Poor Level 2 (poor). Households are classified based on data collected using a standard questionnaire, together with consideration by villagers of these households' special circumstances.

Further information: Please go to the IDPoor Program webpage at www.mop.gov.kh/Projects/IDPoor/tabid/154/Default.aspx

This District has not yet been covered by IDPoor